

NOTICE!!

These documents have been scanned!

Do not place un-scanned documents beneath this notice!

Do not remove this notice from this file!

GPO Jacket No. 560-102
Print Order 61540
Rise Business Services, LLC
Job=AZ15 5/22/2019



Box Number= AZ15078



Claim Begin-End: AMC394923-AMC394923

1 Initial Receipt



AZ15078-3

AMC394880-AMC395597

United States Department of the Interior
Bureau of Land Management
 BUSINESS & SUPPORT SVCS DIV
 ONE N CENTRAL AVE SUITE 800
 PHOENIX, AZ 85004 -4427
 Phone: (602) 417-9200

Receipt

No: 1802334

Transaction #: 1860680		ENTERED INTO COMPUTER <i>4/20/09 DJS</i>
Date of Transaction: 10/10/2008		
CUSTOMER:	DENNIS CONLON 3431 W ANGELA PHOENIX, AZ 85053	

LINE #	QTY	DESCRIPTION	REMARKS	UNIT PRICE	TOTAL
1	1.00	LOCATABLE MINERALS / MINING CLAIMS-NEW, UNADJUD, ONE OR MORE AUTH NOS / NEW MINING CLAIM PROCESSING FEE \$15 (1930) CASES: AMC394923/\$15.00		- n/a -	15.00
2	1.00	LOCATABLE MINERALS / MINING CLAIMS-NOT NEW-UNADJUD, ONE AUTH NO. ONLY / MINING CLAIM MONEY RECEIVED (455) CASES: AMC394923/\$20.00	TRF X(2)	- n/a -	20.00
TOTAL:					\$35.00

PAYMENT INFORMATION			
NOTE: Items will appear on credit card statement as "Bureau of Land Mgmt CO".			
1	AMOUNT:	\$35.00	POSTMARKED: N/A
	TYPE:	CREDIT CARD	RECEIVED: 10/10/2008
	NAME:	CONLON, DENNIS 3431 W ANGELA PHOENIX AZ 85053	
	CARD NO:	XXXXXXXXXXXX3032	AUTH CODE: 125016
	NAME ON CARD:	DENNIS CONLON	
	EXPIRES:	08/31/2011	
	SIGNATURE:		

This receipt was generated by the automated BLM Collections and Billing System and is a paper representation of a portion

NOTICE!!

These documents have been scanned!

Do not place un-scanned documents beneath this notice!

Do not remove this notice from this file!

GPO Jacket No. 560-102
Print Order 61540
Rise Business Services, LLC
Job=AZ15 5/22/2019



Box Number= AZ15078



Claim Begin-End: AMC394923-AMC394923

2 Correspondence



AZ15078-3

AMC394880-AMC395597

SENDER: COMPLETE THIS SECTION

COMPLETE THIS SECTION ON DELIVERY

- Complete items 1, 2, and 3. Also complete item 4 if Restricted Delivery is desired.
- Print your name and address on the reverse so that we can return the card to you.
- Attach this card to the back of the mailpiece, or on the front if space permits.

A. Signature

X

[Handwritten Signature]

Agent

Addressee

B. Received by (Printed Name)

Don Borkowski

C. Date of Delivery

1-9-10

D. Is delivery address different from item 1? Yes
If YES, enter delivery address below: No

1. Article Addressed to:

Dan and Bridget Borkowski
213 Pioneer Dr.
Johnson Creek, WI 53038
AZ933 RE AMC394923

3. Service Type

Certified Mail

Express Mail

Registered

Return Receipt for Merchandise

Insured Mail

C.O.D.

4. Restricted Delivery? (Extra Fee)

Yes

2. Article Number

(Transfer from service label)

7008 2810 0000 6280 5623

UNITED STATES POSTAL SERVICE



First-Class Mail
Postage & Fees Paid
USPS
Permit No. G-10

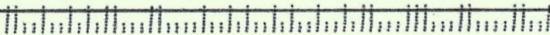
RECEIVED
BLM AZ STATE OFFICE

2010 JAN 12 P 12:23

PHOENIX, ARIZONA

- Sender: Please print your name, address, and ZIP+4 in this box •

BUREAU OF LAND MANAGEMENT
ARIZONA STATE OFFICE
ONE NORTH CENTRAL AVENUE
SUITE 800
PHOENIX, AZ 85004-2203



2010
JAN 07 2009

In Reply Refer To:
3800 (9330) RE
AMC394923

CERTIFIED MAIL – RETURN RECEIPT REQUESTED 7008 2810 0000 6280 5623

NOTICE

Dan and Bridget Borkowski
213 Pioneer Dr.
Johnson Creek, WI 53038

This Notice Affects Those Claims
Shown in the Block Below.

AMC394923
DEMSSMED Territory #1

Maintenance Fee Waiver Held for Rejection

This office received the Maintenance Fee Waiver Certification (waiver) for the above listed mining claim(s). The waiver is not properly completed and does not meet the annual filing requirements.

In accordance with 43 Code of Federal Regulations (CFR) 3835.10, the name, address, and original signatures of all owners of the mining claim must be included on the waiver form. Please correct the discrepancy as noted below.

Not all owners of the mining claim(s) have signed the document. Please obtain the missing signatures on the enclosed copy of the waiver. A Serial Register Page is enclosed listing all of the claim owners.

In order to correct the defect in the waiver, per 43 CFR 3835.93, you must provide this office with the requested information within 60 days of your receipt of this notice. If you are unable to provide this information, you have the option of paying the annual maintenance fee of \$140.00 per claim. If neither is received within the 60 day time frame, the claims will be declared forfeited and closed.

Please include your AMC serial number on all correspondence. If additional information is required, please contact Rod Ebert at 602-417-9397.

RE 3/25/10
This letter was cured
by a waiver filed by
the owners of record,
Dennis & Jean Conlon

Ruben A. Sanchez
Acting Group Administrator
Renewable and Mineral Resources Group

REbert:lm:010710

SENDER: COMPLETE THIS SECTION

- Complete items 1, 2, and 3. Also complete item 4 if Restricted Delivery is desired.
- Print your name and address on the reverse so that we can return the card to you.
- Attach this card to the back of the mailpiece, or on the front if space permits.

1. Article Addressed to:

Dan and Bridget Borkowski
 213 Pioneer Drive
 Johnson Creek, Wisconsin 53038
 AZ933 AB AMC394923, AMC394631

2. Article Number

(Transfer from service label)

7008 2810 0000 6281 3574

COMPLETE THIS SECTION ON DELIVERY*

A. Signature

 Bridget K Borkowski
 Agent Addressee

B. Received by (Printed Name)

Bridget K Borkowski

C. Date of Delivery

8/29/09

D. Is delivery address different from item 1?

 Yes

If YES, enter delivery address below:

 No

3. Service Type


 Certified Mail Express Mail Registered Return Receipt for Merchandise Insured Mail C.O.D.

4. Restricted Delivery? (Extra Fee)

 Yes

UNITED STATES POSTAL SERVICE

PHOENIX, AZ 850



First-Class Mail
Postage & Fees Paid
USPS
Permit No. G-10

2009 AUG 31 P 2:25

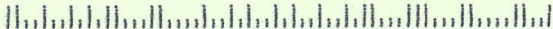
• Sender: Please print your name, address, and ZIP+4 in this box •

RECEIVED
BLM AZ STATE OFFICE

2009 AUG 31 P 2:25

PHOENIX, ARIZONA

BUREAU OF LAND MANAGEMENT
ARIZONA STATE OFFICE
ONE NORTH CENTRAL AVENUE
SUITE 800
PHOENIX, AZ 85004-2203



SENDER: COMPLETE THIS SECTION

- Complete items 1, 2, and 3. Also complete item 4 if Restricted Delivery is desired.
- Print your name and address on the reverse so that we can return the card to you.
- Attach this card to the back of the mailpiece, or on the front if space permits.

1. Article Addressed to:

Dennis and Jean Conlon
 3431 W. Angela Drive
 Phoenix, Arizona 85053
 AZ933 AB AMC394923, AMC394631

2. Article Number

(Transfer from service label)

7008 2810 0000 6281 3079

COMPLETE THIS SECTION ON DELIVERY

A. Signature

X

 Agent Addressee

B. Received by (Printed Name)

Dennis Conlon

C. Date of Delivery

8-27-09

 D. Is delivery address different from item 1? Yes
 If YES, enter delivery address below: No

3. Service Type

 Certified Mail Express Mail Registered Return Receipt for Merchandise Insured Mail C.O.D.

4. Restricted Delivery? (Extra Fee)

 Yes

UNITED STATES POSTAL SERVICE

RECEIVED

BLM AZ STATE OFFICE

2009 AUG 28 P 1:00

PHOENIX, ARIZONA

First-Class Mail
Postage & Fees Paid
USPS
Permit No. G-10

- Sender: Please print your name, address, and ZIP+4 in this box •

BUREAU OF LAND MANAGEMENT
ARIZONA STATE OFFICE
ONE NORTH CENTRAL AVENUE
SUITE 800
PHOENIX, AZ 85004-2203

AUG 26 2009

In Reply Refer To:
3800 (9330) AB
AMC394923, AMC394631

CERTIFIED MAIL - RETURN RECEIPT REQUESTED 7008 2810 0000 6281 3079

NOTICE

✓ Dennis and Jean Conlon
3431 W. Angela Drive
Phoenix, Arizona 85053

:
:
:

This Decision Affects Those Claims
Shown in the Block Below.

✓ Dan and Bridget Borkowski
213 Pioneer Drive
Johnson Creek, Wisconsin 53038

AMC39492, AMC394631
Demssmed Territory #1

Transfer(s) Not Processed

A Quit Claim Deed (QCD) to transfer ownership of the mining claim(s) listed above was received by the Bureau of Land Management (BLM) Arizona State Office. The transfer(s) of ownership cannot be processed for the following reason:


The AMC number for Demssmed Territory #1 is incorrect. It should be AMC394631. Also the claim name cannot be changed with a QCD. You must submit an amendment to change a claim name.

If appropriate, please submit a corrected QCD, required documents, or additional fees, within 30 days of your receipt of this notice. If the required information is not received with the 30-day timeframe, no further action will be taken, and the BLM will retain the non-refundable processing fees submitted.

ABunda:lm:082609

Corrective document received. Severed claim processed. AT

If additional information is required, please contact Amy Bunda at 602-417-9334. Please include your AMC serial number(s) on all correspondence.

A handwritten signature in cursive script that reads "Patrick Madigan".

Patrick Madigan
Acting Group Administrator
Renewable and Mineral Resources

ABunda:lm:082609

NOTICE!!

These documents have been scanned!

Do not place un-scanned documents beneath this notice!

Do not remove this notice from this file!

GPO Jacket No. 560-102
Print Order 61540
Rise Business Services, LLC
Job=AZ15 5/22/2019



Box Number= AZ15078



Claim Begin-End: AMC394923-AMC394923

3 Transfers



AZ15078-3

AMC394880-AMC395597

When recorded, mail to:

Name: DAN BORKOWSKI
 Address: 213 PIONEER DR.
 City/State/Zip Code: JEANSON CREEK
WV. 53038
920-699-2399

Space above this line for Recorder's use

QUITCLAIM DEED

KNOW ALL MEN BY THESE PRESENTS:

That I(we), DENNIS CONLON & JEAN CONLON,
 the undersigned, for the consideration of Ten Dollars (\$10.00), and other valuable considerations, do
 hereby release, remise, and forever quitclaim unto DAN & BRIDGET BORKOWSKI

all right, title and interest in that certain Property situated in YAVAPAI County,
 State of ARIZONA, and described as follows:

ONE 20 ACRE MINING CLAIM. LOCATION THE N.E. CORNER IS
 2600' FROM JACKIES PASS. THE CLAIM IS 1.320' LONG AND
 660' WIDE. OLD CLAIM NAME IS DEMSSEMED TERRITORY
 NEW NAME IS DEMSSEMED TERRITORY #1. LEGAL DESCRIPTION:
 SECTION 18 RANGE 1 W TOWNSHIP 10 N T14A & SALTRIVER BASE
 & MERIDIAN OLD CLAIM # ~~394631~~ B-4622 P-624 COUNTY
394631
 RECORDS YAVAPAI COUNTY AZ. 20 ACRE AMENDMENT TO OLD CLAIM

IN WITNESS WHEREOF, I(we) have hereunto set my(our) hand(s) and seal this _____ day of _____

DENNIS CONLON _____
 Printed Name of Releasor Signature of Releasor
JEAN CONLON _____
 Printed Name of Releasor Signature of Releasor
Joseph O Gallegos _____
 Printed Name of Witness (if required by State Laws) Signature of Witness (if required by State Laws)
Ferry Miller _____

AMP 394631

cannot change claim name


need amendment to change claim name. AB

this is corrective document
Processed as severed claim.

ACKNOWLEDGMENT
(States Other Than California)

State of arizona)
County of maricopa)

ss.



On this 9 day of October, 2008, before me, the undersigned Notary Public, personally appeared Sean Conlon and Dennis Conlon

known to me to be the individual(s) who executed the foregoing instrument and acknowledged the same to be his(her)(their) free act and deed.

My Commission Expires: June 4, 2011 Mary L. Chalue
Notary Public

If acknowledged in the State of Florida, complete section(s) below:

(Releasor) Personally Known (or) Produced Identification

If applicable, Type of Identification Produced: _____

(Co-Releasor) Personally Known (or) Produced Identification

If applicable, Type of Identification Produced: _____

ACKNOWLEDGMENT
(State Of California)

State of California)
County of _____)

ss.

On this _____ day of _____, _____, before me, _____, the undersigned Notary Public, personally appeared,

personally known to me (or proved to me on the basis of satisfactory evidence) to be the person(s) whose name(s) is(are) subscribed to the attached instrument and acknowledged to me that he(she)(they) executed the same in his(her)(their) authorized capacity(ies), and that by his(her)(their) signature(s) on the instrument, the person(s) or the entity upon behalf of which the person(s) acted, executed the instrument.

WITNESS my hand and official seal.

Notary Public

NOTICE!!

These documents have been scanned!

Do not place un-scanned documents beneath this notice!

Do not remove this notice from this file!

GPO Jacket No. 560-102
Print Order 61540
Rise Business Services, LLC
Job=AZ15 5/22/2019



Box Number= AZ15078



Claim Begin-End: AMC394923-AMC394923

4 Annual Filings



AZ15078-3

AMC394880-AMC395597

This is for my Affidavit of
Annual Assessment of work.

AMC # 394923

\$15 filing fee

RECEIVED
DLM AT STATION OFFICE
2020 SEP 28 A 9 38
PHOENIX, ARIZONA

ENTERED X
OCT 26 2020
BY: MDV

4811149

Dan & Bridget Borkowski
213 Pioneer Drive
Johnson Creek, WI 53038

MILWAUKEE WI 530
22 SEP 2020 PM 4 L

RECEIVED
BLM AZ STATE OFFICE
2020 SEP 28 A 9 39
PHOENIX, ARIZONA

Bureau of Land Mgmt
Arizona State Office
One N. Central Ave. Suite 800
Phoenix, Arizona 85004-4427

85004-441499



Mail a note.

United States Department of the Interior
Bureau of Land Management
 DIV OF LANDS, MINRLS & ENERGY
 ONE N CENTRAL AVE
 PHOENIX, AZ 85004 -4427
 Phone: 602-417-9200

Receipt	
No:	4811149

Transaction #: 4938647
Date of Transaction: 09/28/2020
CUSTOMER:
DANIEL BORKOWSKI 213 PIONEER DR JOHNSON CREEK, WI 53038-9509 US

LINE #	QTY	DESCRIPTION	REMARKS	UNIT PRICE	TOTAL
1	1.00	LOCATABLE MINERALS / MINING CLAIMS- NOT NEW-UNADJUD, ONE AUTH NO. ONLY / MINING CLAIM MONEY RECEIVED CASES: AMC394923/\$15.00	POL	- n/a -	15.00
TOTAL:					\$15.00

PAYMENT INFORMATION			
1	AMOUNT:	15.00	POSTMARKED: N/A
	TYPE:	CHECK	RECEIVED: 09/28/2020
	CHECK NO:	1326	
	NAME:	BORKOWSKI, DANIEL 213 PIONEER DR JOHNSON CREEK WI 53038-9509 US	

REMARKS

This receipt was generated by the automated BLM Collections and Billing System and is a paper representation of a portion of the official electronic record contained therein.

**DEPARTMENT OF THE INTERIOR
BUREAU OF LAND MANAGEMENT
MINING CLAIMS**

(LIVE) Serial Register Page

Run Date/Time: 10/19/2020 8:40 AM

Page 1 Of 2

01 10-21-1976;090STAT0090;43USC1744

Total Acres

Serial Number

Case Type 384201: PLACER CLAIM

20.000

AMC394923

Claim Name: DEMSSMED TERRITORY

Commodity:

Case Disposition: ACTIVE

Lead File Number

Required Maintenance Fee: 165.00

AMC394923

Name & Address Interest Relationship

BORKOWSKI BRIDGET	213 PIONEER DR	JOHNSON CREEK WI 53038-9509	CLAIMANT
BORKOWSKI DAN	213 PIONEER DR	JOHNSON CREEK WI 53038-9509	CLAIMANT

Mer Twp Rng Sec	Quadrant	District	County / State
14 0100N 0010W 018	SW	HASSAYAMPA FIELD OFFICE	YAVAPAI AZ

Act Date	Code	Action Text	Action Remarks	Receipt Number
09/02/2008	403	LOCATION DATE		
10/10/2008	395	RECORDATION NOTICE RECD	2	1802334
08/30/2020	782	MAINTENANCE FEE PAYMENT	2021;\$165	4793095
08/31/2020	483	SMALL MINER CERT FILED	2021	
09/03/2019	483	SMALL MINER CERT FILED	2020	
09/03/2019	480	EVID OF ASSMT FILED	2019	4552058
09/04/2018	483	SMALL MINER CERT FILED	2019	
08/27/2018	480	EVID OF ASSMT FILED	2018	4257565
08/31/2017	483	SMALL MINER CERT FILED	2018	
08/31/2017	480	EVID OF ASSMT FILED	2017	3969181
08/29/2016	483	SMALL MINER CERT FILED	2017	
08/29/2016	480	EVID OF ASSMT FILED	2016	3646753
08/28/2015	483	SMALL MINER CERT FILED	2016	
08/28/2015	480	EVID OF ASSMT FILED	2015	3381376
08/29/2014	483	SMALL MINER CERT FILED	2015	
10/23/2014	480	EVID OF ASSMT FILED	2014	3155517
08/22/2013	483	SMALL MINER CERT FILED	2014	
08/22/2013	480	EVID OF ASSMT FILED	2013	2862850
08/22/2012	483	SMALL MINER CERT FILED	2013	
08/22/2012	480	EVID OF ASSMT FILED	2012	2638094
08/19/2011	483	SMALL MINER CERT FILED	2012	
08/19/2011	480	EVID OF ASSMT FILED	2011	2409635
08/15/2010	483	SMALL MINER CERT FILED	2011	
08/15/2010	480	EVID OF ASSMT FILED	2010	2196944
08/28/2009	483	SMALL MINER CERT FILED	2010	
08/28/2009	480	EVID OF ASSMT FILED	2009	1993719
09/12/2008	484	LOCATION YEAR / MAINTENANCE FEE	2009	1785360
09/28/2020	392	MONIES RECEIVED	\$15.00;1	4811149
10/30/2014	393	DECISION/NOTICE ISSUED	POL CORRECTION REQ	
08/06/2010	669	LAND STATUS CHECKED		
10/10/2008	396	TRF OF INTEREST FILED	CONLON DENNIS	1802334

UNITED STATES
DEPARTMENT OF THE INTERIOR
BUREAU OF LAND MANAGEMENT

FORM APPROVED
OMB NO.: 1004-0114
Expires: April 30, 2023

AFFIDAVIT OF ANNUAL ASSESSMENT WORK

WHEN RECORDED, MAIL DOCUMENT TO:

NAME: DAN BORKOWSKI

ADDRESS: 213 PIONEER DR

CITY, STATE, ZIP: JOHNSON CREEK, WI 53038

FOR COUNTY RECORDER'S USE

No. of Claims _____

x \$15/claim

Total due BLM \$ _____

TO ALL WHOM IT MAY CONCERN:

- The undersigned certifies that at least \$100 per claim was expended for development, labor and improvements, or equivalent value added, as the annual assessment work for the assessment year ending September 1, 2020 for the following contiguous unpatented mining claim(s), located in the County of YAVAPAI, in the State of ARIZONA.

BLM Serial No.	Name of Claim	Tp Rg Sec Mer				County Recordation Book and Page No.	Co. Recording Date
		Example: 13N 5E 14 MDM					
AMC394923	DEMSSMED TERRITORY #1	0100N	0010W	018		PHOENIX, ARIZONA 2020 SEP - 4 A 11: 19 RECEIVED BLM AZ STATE OFFICE	

2. Type of labor and improvements (specify what was done and give the total value for that labor and improvement to show at least \$100 for each claim). If a geological, geochemical, or geophysical survey was performed, as per 30 U.S.C. 28-1, reference the title of the report of survey, give cost and date of the survey and report, and indicate it was filed with the County Recorder:

Description of Work Performed	Value of Work Performed	Date Work Was Performed
MINERAL EXPLORATION, DREDGING CREEK AREA SEARCHING FOR	\$ 300	5/2020
MINERAL DEPOSITS, CLEANING WORK AREA OF TRASH LEFT BY		
CAMPERS, RETURNING LAND TO ORIGINAL CONDITION		

3. Name and mailing address of each person who performed the labor and improvements:

Name (please print)

DAN BORKOWSKI

BRIDGET BORKOWSKI

Current Mailing Address (please print)

213 PIONEER DR JOHNSON CREEK WI 53038

213 PIONEER DR JOHNSON CREEK WI 53038

4. Name and mailing address of each person who holds and claims the subject mining claim(s) for the valuable minerals contained therein. Be sure to indicate if there is a change of address:

Name (please print)

DAN BORKOWSKI

BRIDGET BORKOWSKI

Current Mailing Address (please print)

213 PIONEER DR JOHNSON CREEK WI 53038

213 PIONEER DR JOHNSON CREEK WI 53038

RECEIVED
 BLM AZ STATE OFFICE
 2020 SEP -11 A 11:16
 PHOENIX, ARIZONA

5. The undersigned testifies that on the date of MAY, 2020, all monuments required by law were erected upon the subject claim(s), and all notices required by law were posted on the subject claim(s) or copies thereof were in place, and at said date, each corner monument bore or contained markings sufficient to appropriately designate the corner of the claim to which it pertains and the name of the claim(s).

I hereby certify under penalty of perjury under the laws of the State of ARIZONA that the foregoing statements are true and correct:

[Signature] Bryce Berle Date: 8/31/2020
(Signature of person responsible for above statement)

Title 18 U.S.C. 1001 and 43 U.S.C. 1212 make it a crime for any person knowingly and willfully to make to any department or agency of the United States any false, fictitious or fraudulent statements or representations as to any matter within its jurisdiction.

JEFFERSON COUNTY, WISCONSIN


Notary Block

SUBSCRIBED AND SWORN TO before me, this 31ST day of AUGUST 2020

By: [Signature]
MITCHELL WEYER (Signature of Affiant)

Title: N/A - NOTARY PUBLIC

My Commission Expires: 8/15/2021



RECEIVED
BLM AZ STATE OFFICE
2020 SEP -4 A 11:16
PHOENIX, ARIZONA

INSTRUCTIONS

1. This is an optional form that may be used to satisfy the requirements for the Bureau of Land Management (BLM) under the provisions of 43 U.S.C. §1744 and 30 U.S.C. §28-28d and the regulations thereunder (43 CFR part 3835). Since local and State laws may vary, you should contact your local and State agencies where the claims are located to ensure all applicable laws and requirements are satisfied.
2. The claimant(s) must fill in the date in paragraph 1 for the applicable assessment year and the county and state where the claims are located.
3. All claim names and BLM serial numbers for which this assessment affidavit applies must be listed. Additionally, legal descriptions, and original county recording information may be listed for additional identification purposes.
4. The claimant(s) must complete paragraph 2 listing all labor or improvements which was performed on or did benefit the subject mining claims. The value and date of the labor or improvements must also be listed. The total amount of labor or improvements can be listed, but the total expenditure must equal at least \$100 for each claim.
5. The names and current mailing addresses of the person(s) performing the labor must be listed in paragraph 3.
6. The name and current mailing address of each owner (claimant) of the claims must be listed in paragraph 4. The mailing address shall be the owner's address and not the address of an agent or anyone representing the claimant. Be sure to note if there has been a change of address.
7. Paragraph 5 shall be completed to show the date it was verified that all monuments required by law were properly erected, all notices were posted, and that corners were appropriately designated for all claims listed.
8. An exact legible reproduction or duplicate (other than microfilm or other electronic media) of this affidavit or another type of affidavit of assessment work that you file or will file in the county where each claim is located, must be filed with the BLM on or before December 30 of the calendar year in which the assessment year ends. For mill or tunnel sites, a separate notice of intent to hold must be filed with the BLM on or before December 30. Requirements for filing a notice of intent to hold can be found at 43 CFR 3835.33.
9. A processing fee of \$15 for each claim listed must be remitted to the BLM along with this or any other affidavit of assessment work.



Bureau of Land Management

Payment Portal - Mining Claims

PayPortal > Search > Review > **Result**

RESULT PAGE

Agency Tracking Id : 1598793393

Detail : SUCCESSFUL SUBMISSION OF A TCS ONLINE SALE TRANSACTION

MC Tracking Id : AMC394923

Payment Status : SUCCESS

Amount Paid : \$165.00

[Click here to start new search or make another payment](#)

[Privacy Policy](#) | [FOIA](#) | [Contact Us](#) | [Accessibility](#) | [Terms & Conditions](#) | [Help](#)

RECEIVED
BLM AZ STATE OFFICE
2020 SEP -4 A 11: 16
PHOENIX, ARIZONA


Dan & Bridget Borkowski
213 Pioneer Drive
Johnson Creek, WI 53038

POST OFFICE
2020 SEP - 4 A 11: 15
PHOENIX, ARIZONA
RETURN REQUESTED
RETURN RECEIPT



1950 2E04 0000 09TD PTDZ

Bureau of Land Mgt
One N. Central Ave
Phoenix, AZ 85004-4427



U.S. POSTAGE PAID
FORM LETTER
JOHNSON CREEK, WI
53038
AUG 31, 20
AMOUNT
\$6.95
R2305K136377-02



1000



UNITED STATES
POSTAL SERVICE

551
[Handwritten initials]

394923

MAINTENANCE FEE WAIVER CERTIFICATION

FORM APPROVED
OMB NO. 1004-0114
Expires: January 31, 2020

SEE INSTRUCTIONS ON PAGE 2

1. This small miner waiver is filed for the assessment year beginning on September 1, 2019 and ending on September 1, 2020.
2. The undersigned and all related parties owned ten or fewer mining claims, mill, or tunnel sites located and maintained on Federal lands in the United States of America on September 1, 2018.
3. The undersigned have performed the assessment work required by law for each mining claim listed prior to filing this waiver and understand that by filing this form, the undersigned must file an affidavit of assessment work with the Bureau of Land Management (BLM) by the December 30th following the filing of this waiver.
4. The undersigned understand that if the assessment work obligation has not yet come due under 30 U.S.C. 28 (for those claims in their first assessment year only), a notice of intent to hold reciting this condition must be recorded by the December 30th following the filing of this waiver.
5. The undersigned understand that mill and tunnel sites may also be listed on this waiver and be waived from payment of the maintenance fee, and that a notice of intent to hold for these sites is required to be filed with the BLM by the December 30th following the filing of this waiver.
6. The undersigned understand and acknowledge that pursuant to 43 U.S.C. 1212 and 18 U.S.C. 1001, the filing or recording of a false, fictitious, or fraudulent document with the BLM may result in a fine of up to \$250,000, a prison term not to exceed five years, or both.
7. The mining claims, mill or tunnel sites for which this waiver from payment of the maintenance fees is requested are:

CLAIM OR SITE NAME	BLM RECORDATION SERIAL NUMBER
1. DEMSSMED TERRITORY #1	✓ AMC394923
2.	
3.	
4.	
5.	
6.	
7.	
8.	
9.	
10.	

RECEIVED
BLM AZ STATE OFFICE
2019 SEP - 3 A 8:26
PHOENIX, ARIZONA

The owner(s) (claimants) of the above mining claims and sites are:

DAN BORKOWSKI
(Owner's Name - Please Print)

213 PIONEER DR ✓
(Owner's Mailing Address)

[Signature]
(Owner's Signature)

JOHNSON CREEK WI 53038
(City) (State) (Zip Code)

BRIDGET BORKOWSKI
(Owner's Name - Please Print)

213 PIONEER DR ✓
(Owner's Mailing Address)

[Signature]
(Owner's Signature)

JOHNSON CREEK WI 53038
(City) (State) (Zip Code)

(Owner's Name - Please Print)

(Owner's Mailing Address)

(Owner's Signature)

(State) (Zip Code)

4483
ENTERED SEP 20 2019
PB

(Owner's Name - Please Print)

[Handwritten] _____
(Owner's Mailing Address)

(Owner's Signature)

(City) (State) (Zip Code)

4552058

394923

UNITED STATES
DEPARTMENT OF THE INTERIOR
BUREAU OF LAND MANAGEMENT

1555
[Handwritten Signature]

MAINTENANCE FEE WAIVER CERTIFICATION

FORM APPROVED
OMB NO. 1004-0114
Expires: January 31, 2020

SEE INSTRUCTIONS ON PAGE 2

1. This small miner waiver is filed for the assessment year beginning on September 1, 2018 and ending on September 1, 2019.
2. The undersigned and all related parties owned ten or fewer mining claims, mill, or tunnel sites located and maintained on Federal lands in the United States of America on September 1, 2017.
3. The undersigned have performed the assessment work required by law for each mining claim listed prior to filing this waiver and understand that by filing this form, the undersigned must file an affidavit of assessment work with the Bureau of Land Management (BLM) by the December 30th following the filing of this waiver.
4. The undersigned understand that if the assessment work obligation has not yet come due under 30 U.S.C. 28 (for those claims in their first assessment year only), a notice of intent to hold reciting this condition must be recorded by the December 30th following the filing of this waiver.
5. The undersigned understand that mill and tunnel sites may also be listed on this waiver and be waived from payment of the maintenance fee, and that a notice of intent to hold for these sites is required to be filed with the BLM by the December 30th following the filing of this waiver.
6. The undersigned understand and acknowledge that pursuant to 43 U.S.C. 1212 and 18 U.S.C. 1001, the filing or recording of a false, fictitious, or fraudulent document with the BLM may result in a fine of up to \$250,000, a prison term not to exceed five years, or both.
7. The mining claims, mill or tunnel sites for which this waiver from payment of the maintenance fees is requested are:

CLAIM OR SITE NAME	BLM RECORDATION SERIAL NUMBER
1. DEMSSMED TERRITORY #1	✓ AMC394923
2.	
3.	
4.	
5.	
6.	
7.	
8.	
9.	
10.	

RECEIVED
BLM AZ STATE OFFICE
2018 SEP -4 P 12:22
PHOENIX, ARIZONA

The owner(s) (claimants) of the above mining claims and sites are:

DAN BORKOWSKI

(Owner's Name - Please Print)

213 PIONEER DR

(Owner's Mailing Address)

[Handwritten Signature]

(Owner's Signature)

JOHNSON CREEK

(City)

WI 53038

(State) (Zip Code)

BRIDGET BORKOWSKI

(Owner's Name - Please Print)

213 PIONEER DR

(Owner's Mailing Address)

[Handwritten Signature]

(Owner's Signature)

JOHNSON CREEK

(City)

WI 53038

(State) (Zip Code)

(Owner's Name - Please Print)

(Owner's Signature)

(Owner's Mailing Address)

(City)

(State) (Zip Code)

(Owner's Name - Please Print)

(Owner's Signature)

(Owner's Mailing Address)

(City)

(State) (Zip Code)

ENTERED
SEP 17 2018
BY: *[Signature]*

4257565

UNITED STATES
DEPARTMENT OF THE INTERIOR
BUREAU OF LAND MANAGEMENT

394923
FORM APPROVED
OMB NO.: 1004-0114
Expires: January 31, 2020

AFFIDAVIT OF ANNUAL ASSESSMENT WORK

WHEN RECORDED, MAIL DOCUMENT TO:

NAME: DAN BORKOWSKI

ADDRESS: 213 PIONEER DR

CITY, STATE, ZIP: JOHNSON CREEK WI 53038

FOR COUNTY RECORDER'S USE

No. of Claims _____

x \$10/claim

Total due BLM \$ _____

TO ALL WHOM IT MAY CONCERN:

1. The undersigned certifies that at least \$100 per claim was expended for development, labor and improvements, or equivalent value added, as the annual assessment work for the assessment year ending September 1, 2018 for the following contiguous unpatented mining claim(s), located in the County of YAVAPAI, in the State of ARIZONA.

BLM Serial No.	Name of Claim	Tp	Rg	Sec	Mer	County Recordation Book and Page No.	Co. Recording Date
AMC394923	DEMSSMED	0100N	010W	018			
	TERRITORY #1						

RECEIVED
BLM AZ STATE OFFICE
2018 SEP -4 P 12:22
PHOENIX, ARIZONA

4257565

(Continued on page 2)

ENTERED
SEP 12 2018
BY: RAM

2. Type of labor and improvements (specify what was done and give the total value for that labor and improvement to show at least \$100 for each claim). If a geological, geochemical, or geophysical survey was performed, as per 30 U.S.C. 28-1, reference the title of the report of survey, give cost and date of the survey and report, and indicate it was filed with the County Recorder:

Description of Work Performed	Value of Work Performed	Date Work Was Performed
MINERAL EXPLORATION, DREDGING CREEK AREA SEARCHING FOR MINERALS DEPOSITS. CLEANING AREA OF TRASH	300.00	06/2018
LEFT BY CAMPERS, RETURNING LAND TO ORIGINAL CONDITION		

3. Name and mailing address of each person who performed the labor and improvements:

Name (please print)

Current Mailing Address (please print)

 DAN BORKOWSKI

 BRIDGET BORKOWSKI

 213 PIONEER DR JOHNSON CREEK, WI 53038

 213 PIONEER DR JOHNSON CREEK, WI 53038

4. Name and mailing address of each person who holds and claims the subject mining claim(s) for the valuable minerals contained therein. Be sure to indicate if there is a change of address:

Name (please print)

Current Mailing Address (please print)

 DAN BORKOWSKI

 BRIDGET BORKOWSKI

 213 PIONEER DR JOHNSON CREEK, WI 53038

 213 PIONEER DR JOHNSON CREEK, WI 53038

RECEIVED
 BLM AT STATE OFFICE
 2018 SEP -4 P 12:22
 PHOENIX, ARIZONA

5. The undersigned testifies that on the date of JUNE, 2018, all monuments required by law were erected upon the subject claim(s), and all notices required by law were posted on the subject claim(s) or copies thereof were in place, and at said date, each corner monument bore or contained

markings sufficient to appropriately designate the corner of the claim to which it pertains and the name of the claim(s).

I hereby certify under penalty of perjury under the laws of the State of ARIZONA that the foregoing statements are true and correct.

[Signature] Date: 8/25/18 8/25/18
(Signature of person responsible for above statement)

Title 18 U.S.C. 1001 and 43 U.S.C. 1212 make it a crime for any person knowingly and willfully to make to any department or agency of the United States any false, fictitious or fraudulent statements or representations as to any matter within its jurisdiction.

Notary Block

SUBSCRIBED AND SWORN TO before me, this 25th day of August 20 18

By: [Signature]
(Signature of Affiant)

Title: Teller Supervisor / Personal Banker

My Commission Expires: 3-12-21




INSTRUCTIONS

- 1. This is an optional form that may be used to satisfy the requirements for the Bureau of Land Management (BLM) under the provisions of 43 U.S.C. §1744 and 30 U.S.C. §28-28d and the regulations thereunder (43 CFR part 3835). Since local and State laws may vary, you should contact your local and State agencies where the claims are located to ensure all applicable laws and requirements are satisfied.
- 2. The claimant(s) must fill in the date in paragraph 1 for the applicable assessment year and the county and state where the claims are located.
- 3. All claim names, BLM serial numbers, legal descriptions, and original county recording information must be listed for the claims pertaining to this assessment notice.
- 4. The claimant(s) must complete paragraph 2 listing all labor or improvements which was performed on or did benefit the subject mining claims. The value and date of the labor or improvements must also be listed. The total amount of labor or improvements can be listed, but the total expenditure must equal at least \$10 for each claim.
- 5. The names and current mailing addresses of the person(s) performing the labor shall be listed in paragraph 3.
- 6. The name and current mailing address of each owner (claimant) of the claims shall be listed in paragraph 4. The mailing address shall be the owner's address and not the address of an agent or anyone representing the claimant. Be sure to note if there has been a change of address.
- 7. Paragraph 5 shall be completed to show the date it was verified that all monuments required by law were properly erected, all notices were posted, and that corners were appropriately designated for all claims listed.
- 8. An exact legible reproduction or duplicate (other than microfilm or other electronic media) of this affidavit or another type of affidavit of assessment work that you file or will file in the county where each claim is located, must be filed with the BLM on or before December 30 of the calendar year in which the assessment year ends. For mill or tunnel sites, a separate notice of intent to hold must be filed with the BLM on or before December 30. Requirements for filing a notice of intent to hold can be found at 43 CFR 3835.33.
- 9. A processing fee of \$10 for each claim listed must be remitted to the BLM along with this or any other affidavit of assessment work.

Dan & Bridget Borkowski
213 Pioneer Drive
Johnson Creek, WI 53038

RECEIVED
BLMAZ STATE OFFICE
200 SEP -4 P 2:22
PHOENIX, ARIZONA
RETURN RECEIPT
REQUESTED

CERTIFIED MAIL




7017 1070 0001 1065 3351

Bureau of Land Management - Arizona Office
One North Central Ave. Suite 800
Phoenix, AZ 85004-4427

RETURN RECEIPT
REQUESTED

8500444427 0041



U.S. POSTAGE PAID
FORM LETTER
WATER TOWN, WI
53094
AUG 27, 18
AMOUNT

\$6.91

R2304M115268-04



85004



1000

United States Department of the Interior
Bureau of Land Management
 DIV OF LANDS, MINRLS & ENERGY
 ONE N CENTRAL AVE
 PHOENIX, AZ 85004 -4427
 Phone: 602-417-9200

Receipt

No: 4257565

Transaction #: 4373130	
Date of Transaction: 09/06/2018	
CUSTOMER:	
DANIEL BORKOWSKI 213 PIONEER DR JOHNSON CREEK, WI 53038-9509 US	

LINE #	QTY	DESCRIPTION	REMARKS	UNIT PRICE	TOTAL
1	1.00	LOCATABLE MINERALS / MINING CLAIMS- NOT NEW-UNADJUD, ONE AUTH NO. ONLY / MINING CLAIM MONEY RECEIVED CASES: AMC394923/\$10.00		- n/a -	10.00
TOTAL:					\$10.00

PAYMENT INFORMATION			
1	AMOUNT:	10.00	POSTMARKED: N/A
	TYPE:	CHECK	RECEIVED: 09/04/2018
	CHECK NO:	3501	
	NAME:	BORKOWSKI, DANIEL 213 PIONEER DR JOHNSON CREEK WI 53038-9509 US	

REMARKS

This receipt was generated by the automated BLM Collections and Billing System and is a paper representation of a portion of the official electronic record contained therein.

UNITED STATES
DEPARTMENT OF THE INTERIOR
BUREAU OF LAND MANAGEMENT

MAINTENANCE FEE WAIVER CERTIFICATION

FORM APPROVED
OMB NO. 1004-0114
Expires: January 31, 2020

568
[Handwritten Signature]

AMC 394923

SEE INSTRUCTIONS ON PAGE 2

- This small miner waiver is filed for the assessment year beginning on September 1, 2017 and ending on September 1, 2018.
- The undersigned and all related parties owned ten or fewer mining claims, mill, or tunnel sites located and maintained on Federal lands in the United States of America on September 1, 2016.
- The undersigned have performed the assessment work required by law for each mining claim listed prior to filing this waiver and understand that by filing this form, the undersigned must file an affidavit of assessment work with the Bureau of Land Management (BLM) by the December 30th following the filing of this waiver.
- The undersigned understand that if the assessment work obligation has not yet come due under 30 U.S.C. 28 (for those claims in their first assessment year only), a notice of intent to hold reciting this condition must be recorded by the December 30th following the filing of this waiver.
- The undersigned understand that mill and tunnel sites may also be listed on this waiver and be waived from payment of the maintenance fee, and that a notice of intent to hold for these sites is required to be filed with the BLM by the December 30th following the filing of this waiver.
- The undersigned understand and acknowledge that pursuant to 43 U.S.C. 1212 and 18 U.S.C. 1001, the filing or recording of a false, fictitious, or fraudulent document with the BLM may result in a fine of up to \$250,000, a prison term not to exceed five years, or both.
- The mining claims, mill or tunnel sites for which this waiver from payment of the maintenance fees is requested are:

CLAIM OR SITE NAME	BLM RECORDATION SERIAL NUMBER
1. DEMSSMED TERRITORY #1	✓ AMC394923
2.	
3.	
4.	
5.	
6.	
7.	
8.	
9.	
10.	

RECEIVED
BLM AZ STATE OFFICE
2017 AUG 31 P 3:17
PHOENIX, ARIZONA

The owner(s) (claimants) of the above mining claims and sites are:

DAN BORKOWSKI ✓
(Owner's Name - Please Print)

[Handwritten Signature]
(Owner's Signature)

213 PIONEER DR
(Owner's Mailing Address)

JOHNSON CREEK WI 53038
(City) (State) (Zip Code)

BRIDGET BORKOWSKI ✓
(Owner's Name - Please Print)

[Handwritten Signature]
(Owner's Signature)

213 PIONEER DR
(Owner's Mailing Address)

JOHNSON CREEK WI 53038
(City) (State) (Zip Code)

(Owner's Name - Please Print)

(Owner's Signature)

(Owner's Mailing Address)

(City) (State) (Zip Code)

(Owner's Name - Please Print)

(Owner's Signature)

MW CHECK-
1 Zach
(Owner's Mailing Address)

(City) (State) (Zip Code)

ENTERED
AC 483
SEP 19 2017
BY: PB

3949181

UNITED STATES
DEPARTMENT OF THE INTERIOR
BUREAU OF LAND MANAGEMENT

FORM APPROVED
OMB NO.: 1004-0114
Expires: January 31, 2020

AFFIDAVIT OF ANNUAL ASSESSMENT WORK

394923

WHEN RECORDED, MAIL DOCUMENT TO:

NAME: DAN BORKOWSKI

ADDRESS: 213 PIONEER DR

CITY, STATE, ZIP: JOHNSON CREEK, WI, 53038

FOR COUNTY RECORDER'S USE

No. of Claims _____

x \$10/claim

Total due BLM \$ _____

TO ALL WHOM IT MAY CONCERN:

1. The undersigned certifies that at least \$100 per claim was expended for development, labor and improvements, or equivalent value added, as the annual assessment work for the assessment year ending September 1, 2017 for the following contiguous unpatented mining claim(s), located in the County of YAVAPAI, in the State of ARIZONA.

BLM Serial No.	Name of Claim	Tp	Rg	Sec	Mer	County Recordation Book and Page No.	Co. Recording Date
AMC394923	DEMSSMED TERRITORY #1	0100N	0010W	018			07/2017mINE

RECEIVED
BLM AZ STATE OFFICE
2017 AUG 31 P 3:16
PHOENIX, ARIZONA

3969181

ENTERED
SEP 14 2017
BY: RAM

2. Type of labor and improvements (specify what was done and give the total value for that labor and improvement to show at least \$100 for each claim). If a geological, geochemical, or geophysical survey was performed, as per 30 U.S.C. 28-1, reference the title of the report of survey, give cost and date of the survey and report, and indicate it was filed with the County Recorder:

Description of Work Performed	Value of Work Performed	Date Work Was Performed
MINERAL EXPLORATION, DREDGING CREEK AREA, SEARCHING FOR MINERAL DEPOSITS. CLEANING UP AREA OF TRASH FROM HIKERS AND CAMPERS. RETURNING THE	300.00	07/2017

3. Name and mailing address of each person who performed the labor and improvements:

Name (please print)

DAN BORKOWSKI

BRIDGET BORKOWSKI

Current Mailing Address (please print)

213 PIONEER DR, JOHNSON CREEK, WI, 53038

213 PIONEER DR, JOHNSON CREEK, WI, 53038

4. Name and mailing address of each person who holds and claims the subject mining claim(s) for the valuable minerals contained therein. Be sure to indicate if there is a change of address:

Name (please print)

DAN BORKOWSKI

BRIDGET BORKOWSKI

Current Mailing Address (please print)

213 PIONEER DR, JOHNSON CREEK, WI, 53038

213 PIONEER DR, JOHNSON CREEK, WI, 53038

RECEIVED
BLM AZ STATE OFFICE
2011 AUG 31 P 3:17
PHOENIX, ARIZONA

5. The undersigned testifies that on the date of JULY, 2017, all monuments required by law were erected upon the subject claim(s), and all notices required by law were posted on the subject claim(s) or copies thereof were in place, and at said date, each corner monument bore or contained

markings sufficient to appropriately designate the corner of the claim to which it pertains and the name of the claim(s).

I hereby certify under penalty of perjury under the laws of the State of ARIZONA that the foregoing statements are true and correct:

[Signature] Bridget Bowen Date: 8/25/17 8/25/17
(Signature of person responsible for above statement)

Title 18 U.S.C. 1001 and 43 U.S.C. 1212 make it a crime for any person knowingly and willfully to make to any department or agency of the United States any false, fictitious or fraudulent statements or representations as to any matter within its jurisdiction.

Notary Block

SUBSCRIBED AND SWORN TO before me, this 25th day of August 20 17

By: [Signature]
(Signature of Affiant)

Title: Teller Supervisor / Personal Banker / Loan Processor

My Commission Expires: 3-12-2021



INSTRUCTIONS

1. This is an optional form that may be used to satisfy the requirements for the Bureau of Land Management (BLM) under the provisions of 43 U.S.C. §1744 and 30 U.S.C. §28-28d and the regulations thereunder (43 CFR part 3835). Since local and State laws may vary, you should contact your local and State agencies where the claims are located to ensure all applicable laws and requirements are satisfied.
2. The claimant(s) must fill in the date in paragraph 1 for the applicable assessment year and the county and state where the claims are located.
3. All claim names, BLM serial numbers, legal descriptions, and original county recording information must be listed for the claims pertaining to this assessment notice.
4. The claimant(s) must complete paragraph 2 listing all labor or improvements which was performed on or did benefit the subject mining claims. The value and date of the labor or improvements must also be listed. The total amount of labor or improvements can be listed, but the total expenditure must equal at least \$100 for each claim.
5. The names and current mailing addresses of the person(s) performing the labor shall be listed in paragraph 3.
6. The name and current mailing address of each owner (claimant) of the claims shall be listed in paragraph 4. The mailing address shall be the owner's address and not the address of an agent or anyone representing the claimant. Be sure to note if there has been a change of address.
7. Paragraph 5 shall be completed to show the date it was verified that all monuments required by law were properly erected, all notices were posted, and that corners were appropriately designated for all claims listed.
8. An exact legible reproduction or duplicate (other than microfilm or other electronic media) of this affidavit or another type of affidavit of assessment work that you file or will file in the county where each claim is located, must be filed with the BLM on or before December 30 of the calendar year in which the assessment year ends. For mill or tunnel sites, a separate notice of intent to hold must be filed with the BLM on or before December 30. Requirements for filing a notice of intent to hold can be found at 43 CFR 3835.33.
9. A processing fee of \$10 for each claim listed must be remitted to the BLM along with this or any other affidavit of assessment work.

BLM FIELD OFFICE
PHOENIX ARIZONA
SEP 3 2017

D Barlowski
213 Pioneer Dr
Johnson Creek WI
53038



7015 3430 0000 2168 4110


Bureau of Land Management
1 N Central Ave. #800
Phoenix, AZ 85004

RECEIVED
PHM AZ STATION OFFICE
2017 AUG 31 P 3 16
RETURN RECEIPT
REQUESTED

PHOENIX, ARIZONA

PHOENIX, ARIZONA

2017 AUG 31 P 3 16



U.S. POSTAGE
PAID
JOHNSON CREEK, WI
53038
AUG 28, 17
AMOUNT

\$6.80

R2305K136377-03

85004



1000

8500484427 0041

United States Department of the Interior
Bureau of Land Management
 DIV OF LANDS, MINRLS & ENERGY
 ONE N CENTRAL AVE
 PHOENIX, AZ 85004 -4427
 Phone: 602-417-9200

Receipt

No: 3969181

Transaction #: 4079089	
Date of Transaction: 09/01/2017	
CUSTOMER:	
DANIEL BORKOWSKI 213 PIONEER DR JOHNSON CREEK, WI 53038-9509 US	

LINE #	QTY	DESCRIPTION	REMARKS	UNIT PRICE	TOTAL
1	1.00	LOCATABLE MINERALS / MINING CLAIMS- NOT NEW-UNADJUD, ONE AUTH NO. ONLY / MINING CLAIM MONEY RECEIVED CASES: AMC394923/\$10.00	POL 2017/1 WAV	- n/a -	10.00
TOTAL:					\$10.00

PAYMENT INFORMATION					
1	AMOUNT:	10.00	POSTMARKED:	08/28/2017	
	TYPE:	CHECK	RECEIVED:	08/31/2017	
	CHECK NO:	3466			
	NAME:	BORKOWSKI SR, DANIEL E 213 PIONEER DR JOHNSON CREEK WI 53038-9509 US			

REMARKS

This receipt was generated by the automated BLM Collections and Billing System and is a paper representation of a portion of the official electronic record contained therein.

UNITED STATES
DEPARTMENT OF THE INTERIOR
BUREAU OF LAND MANAGEMENT

514

[Handwritten Signature]

MAINTENANCE FEE WAIVER CERTIFICATION

FORM APPROVED
OMB NO. 1004-0114
Expires: October 31, 2016

394923

SEE INSTRUCTIONS ON PAGE 2

- This small miner waiver is filed for the assessment year beginning on September 1, 2016 and ending on September 1, 2017.
- The undersigned and all related parties owned ten or fewer mining claims, mill, or tunnel sites located and maintained on Federal lands in the United States of America on September 1, 2015.
- The undersigned have performed the assessment work required by law for each mining claim listed prior to filing this waiver and understand that by filing this form, the undersigned must file an affidavit of assessment work with the Bureau of Land Management (BLM) by the December 30th following the filing of this waiver.
- The undersigned understand that if the assessment work obligation has not yet come due under 30 U.S.C. 28 (for those claims in their first assessment year only), a notice of intent to hold reciting this condition must be recorded by the December 30th following the filing of this waiver.
- The undersigned understand that mill and tunnel sites may also be listed on this waiver and be waived from payment of the maintenance fee, and that a notice of intent to hold for these sites is required to be filed with the BLM by the December 30th following the filing of this waiver.
- The undersigned understand and acknowledge that pursuant to 43 U.S.C. 1212 and 18 U.S.C. 1001, the filing or recording of a false, fictitious, or fraudulent document with the BLM may result in a fine of up to \$250,000, a prison term not to exceed five years, or both.
- The mining claims, mill or tunnel sites for which this waiver from payment of the maintenance fees is requested are:

CLAIM OR SITE NAME	BLM RECORDATION SERIAL NUMBER
1. DEMSSMED TERRITORY #1	AMC394923 ✓
2.	
3.	
4.	
5.	
6.	
7.	
8.	
9.	
10.	

RECEIVED
BLM AZ STATE OFFICE
2016 AUG 29 A 8:40
PHOENIX ARIZONA

The owner(s) (claimants) of the above mining claims and sites are:

DAN BORKOWSKI
(Owner's Name - Please Print)

[Handwritten Signature]
(Owner's Signature)

213 PIONEER DR
(Owner's Mailing Address)

JOHNSON CREEK WI 53038
(City) (State) (Zip Code)

BRIDGET BORKOWSKI
(Owner's Name - Please Print)

[Handwritten Signature]
(Owner's Signature)

213 PIONEER DR
(Owner's Mailing Address)

JOHNSON CREEK WI 53038
(City) (State) (Zip Code)

(Owner's Name - Please Print)

(Owner's Signature)

(Owner's Mailing Address)

(City) (State) (Zip Code)

(Owner's Name - Please Print)

(Owner's Signature)

(Owner's Mailing Address)

(City) (State) (Zip Code)

ENTERED
SEP 8 2016
BY: RE

NL
9-8
RM

UNITED STATES
DEPARTMENT OF THE INTERIOR
BUREAU OF LAND MANAGEMENT

FORM APPROVED
OMB NO.: 1004-0114
Expires: October 31, 2016

AFFIDAVIT OF ANNUAL ASSESSMENT WORK

394923

WHEN RECORDED, MAIL DOCUMENT TO:

NAME: DAN BORKOWSKI

ADDRESS: 213 PIONEER DR

CITY, STATE, ZIP: JOHNSON CREEK, WI 53038

FOR COUNTY RECORDER'S USE

No. of Claims 1
x \$10/claim
Total due BLM \$ 10.00

TO ALL WHOM IT MAY CONCERN:

- The undersigned certifies that at least \$100 per claim was expended for development, labor and improvements, or equivalent value added, as the annual assessment work for the assessment year ending September 1, 2016 for the following contiguous unpatented mining claim(s), located in the County of YAVAPAI, in the State of ARIZONA.

BLM Serial No.	Name of Claim	Tp Rg Sec Mer				County Recordation Book and Page No.	Date
		Example: 13N 5E 14 MDM					
AMC394923	DEMSSMED TERRITIRY #1	0100N	0010W	018			07/2016

RECEIVED
BLM AZ STATE OFFICE
2016 AUG 29 A 8:40
PHOENIX, ARIZONA

2. Type of labor and improvements (specify what was done and give the total value for that labor and improvement to show at least \$100 for each claim). If a geological, geochemical, or geophysical survey was performed, as per 30 U.S.C. 28-1, reference the title of the report of survey, give cost and date of the survey and report, and indicate it was filed with the County Recorder:

Description of Work Performed	Value of Work Performed	Date Work Was Performed
Mineral exploration, dredging creek area, searching for mineral deposits. \$	250.00	7/2016

3. Name and mailing address of each person who performed the labor and improvements:

Name (please print)

DAN BORKOWSKI

BRIDGET BORKOWSKI

Current Mailing Address (please print)

213 PIONEER DR JOHNSON CREEK WI 53038

213 PIONEER DR JOHNSON CREEK WI 53038

4. Name and mailing address of each person who holds and claims the subject mining claim(s) for the valuable minerals contained therein. Be sure to indicate if there is a change of address:

Name (please print)

DAN BORKOWSKI

BRIDGET BORKOWSKI

Current Mailing Address (please print)

213 PIONEER DR JOHNSON CREEK WI 53038

213 PIONEER DR JOHNSON CREEK WI 53038

RECEIVED
 BLM AT STATE OFFICE
 2016 AUG 29 A 8:40
 PHOENIX, ARIZONA

5. The undersigned testifies that on the date of JULY, 2016, all monuments required by law were erected upon the subject claim(s), and all notices required by law were posted on the subject claim(s) or copies thereof were in place, and at said date, each corner monument bore or contained

markings sufficient to appropriately designate the corner of the claim to which it pertains and the name of the claim(s).

I hereby certify under penalty of perjury under the laws of the State of ARIZONA that the foregoing statements are true and correct:

[Signature] Bridget Bulder Date: 8/23/16
(Signature of person responsible for above statement)

Title 18 U.S.C. 1001 and 43 U.S.C. 1212 make it a crime for any person knowingly and willfully to make to any department or agency of the United States any false, fictitious or fraudulent statements or representations as to any matter within its jurisdiction.

Notary Block

SUBSCRIBED AND SWORN TO before me, this 23rd day of August 20 16

By: [Signature]
(Signature of Affiant)

Title: Loan Processor / Teller Supervisor / Personal Banker

My Commission Expires: 3-12-17



INSTRUCTIONS

- 1. This is an optional form that may be used to satisfy the requirements for the Bureau of Land Management (BLM) under the provisions of 43 U.S.C. §1744 and 30 U.S.C. §28-28d and the regulations thereunder (43 CFR part 3835). Since local and State laws may vary, you should contact your local and State agencies where the claims are located to ensure all applicable laws and requirements are satisfied.
- 2. The claimant(s) must fill in the date in paragraph 1 for the applicable assessment year and the county and state where the claims are located.
- 3. All claim names, BLM serial numbers, legal descriptions, and original county recording information must be listed for the claims pertaining to this assessment notice.
- 4. The claimant(s) must complete paragraph 2 listing all labor or improvements which was performed on or did benefit the subject mining claims. The value and date of the labor or improvements must also be listed. The total amount of labor or improvements can be listed, but the total expenditure must equal at least \$100 for each claim.
- 5. The names and current mailing addresses of the person(s) performing the labor shall be listed in paragraph 3.
- 6. The name and current mailing address of each owner (claimant) of the claims shall be listed in paragraph 4. The mailing address shall be the owner's address and not the address of an agent or anyone representing the claimant. Be sure to note if there has been a change of address.
- 7. Paragraph 5 shall be completed to show the date it was verified that all monuments required by law were properly erected, all notices were posted, and that corners were appropriately designated for all claims listed.
- 8. An exact legible reproduction or duplicate (other than microfilm or other electronic media) of this affidavit or another type of affidavit of assessment work that you file or will file in the county where each claim is located, must be filed with the BLM on or before December 30 of the calendar year in which the assessment year ends. For mill or tunnel sites, a separate notice of intent to hold must be filed with the BLM on or before December 30. Requirements for filing a notice of intent to hold can be found at 43 CFR 3835.33.
- 9. A processing fee of \$10 for each claim listed must be remitted to the BLM along with this or any other affidavit of assessment work.

PHOENIX, ARIZONA

2016 AUG 29 A 8 40

RECEIVED BLM AZ STATE OFFICE

RECEIVED
BLM AZ STATE OFFICE
2016 2016 AUG 29 A 8:39

BLM Arizona State Office
PHOENIX, ARIZONA
One North Central Ave.
Suite 800
Phoenix AZ 85004-4427

PRIORITY®
FLAT RATE ENVELOPE




E RATE * ANY WEIGHT*

PLY PRIORITY MAIL POSTAGE HERE

Expected Delivery Day: 08/27/2016

USPS TRACKING NUMBER



9505 5114 2832 6238 0090 56

* For International shipments, the maximum weight is 4 lbs.

EP14H Jul



1006



85004

U.S. POSTAGE
PAID
JOHNSON CREEK, WI
53038
AUG 25, 16
AMOUNT

\$6.45

R2305K136377-02

10 X 5

* Domestic only



PICKUP AVAILABLE



INSURANCE INCLUDED *



USPS TRACKING™ INCLUDED *



DATE OF DELIVERY SPECIFIED *

PRIORITY MAIL
FLAT RATE ENVELOPE
ONE RATE * ANY WEIGHT



For Domestic Use Only

Label 107R, July 2013



Label 107R, July 2013



For Domestic Use Only

Label 107R, July 2013



For Domestic Use Only

TRACKED

* Domestic only.

PRIORITY MAIL

PHOENIX, ARIZONA

RECEIVED
BLM AZ STATE OFFICE

2016 AUG 29 A 8:39

VISIT US AT **USPS.COM**
ORDER FREE SUPPLIES ONLINE



PS00001000064

EP14H July 2013
OD: 10 x 5

UNITED STATES POSTAL SERVICE

PRIORITY MAIL

This packaging is the property of the U.S. Postal Service® and is provided solely for use in sending Priority Mail® shipments. Misuse may be a violation of federal law. This packaging is not for resale.

**United States Department of the Interior
Bureau of Land Management**

DIV OF LANDS, MINRLS & ENERGY
ONE N CENTRAL AVE
PHOENIX, AZ 85004 -4427
Phone: 602-417-9200

Receipt

No: 3646753


Transaction #: 3750737	
Date of Transaction: 08/30/2016	
CUSTOMER:	
DANIEL BORKOWSKI 213 PIONEER DR JOHNSON CREEK, WI 53038-9509 US	

LINE #	QTY	DESCRIPTION	REMARKS	UNIT PRICE	TOTAL
1	1.00	LOCATABLE MINERALS / MINING CLAIMS-NOT NEW-UNADJUD, ONE AUTH NO. ONLY / MINING CLAIM MONEY RECEIVED CASES: AMC394923/\$10.00	WAIVER 2017 - 1 / POL 2016 - 1	- n/a -	10.00
TOTAL:					\$10.00

PAYMENT INFORMATION					
1	AMOUNT:	10.00	POSTMARKED:	08/27/2016	
	TYPE:	CHECK	RECEIVED:	08/29/2016	
	CHECK NO:	3416			
	NAME:	BORKOWSKI, DANIEL E 213 PIONEER DR JOHNSON CREEK WI 53038-9509 US			

REMARKS

This receipt was generated by the automated BLM Collections and Billing System and is a paper representation of a portion of the official electronic record contained therein.



UNITED STATES
DEPARTMENT OF THE INTERIOR
BUREAU OF LAND MANAGEMENT

1562

AA

394923

FORM APPROVED
OMB NO. 1004-0114
Expires: October 31, 2016

MAINTENANCE FEE WAIVER CERTIFICATION

SEE INSTRUCTIONS ON PAGE 2

1. This small miner waiver is filed for the assessment year beginning on September 1, 2015 and ending on September 1, 2016.
2. The undersigned and all related parties owned ten or fewer mining claims, mill, or tunnel sites located and maintained on Federal lands in the United States of America on September 1, 2014.
3. The undersigned have performed the assessment work required by law for each mining claim listed prior to filing this waiver and understand that by filing this form, the undersigned must file an affidavit of assessment work with the Bureau of Land Management (BLM) by the December 30th following the filing of this waiver.
4. The undersigned understand that if the assessment work obligation has not yet come due under 30 U.S.C. 28 (for those claims in their first assessment year only), a notice of intent to hold reciting this condition must be recorded by the December 30th following the filing of this waiver.
5. The undersigned understand that mill and tunnel sites may also be listed on this waiver and be waived from payment of the maintenance fee, and that a notice of intent to hold for these sites is required to be filed with the BLM by the December 30th following the filing of this waiver.
6. The undersigned understand and acknowledge that pursuant to 43 U.S.C. 1212 and 18 U.S.C. 1001, the filing or recording of a false, fictitious, or fraudulent document with the BLM may result in a fine of up to \$250,000, a prison term not to exceed five years, or both.
7. The mining claims, mill or tunnel sites for which this waiver from payment of the maintenance fees is requested are:

CLAIM OR SITE NAME	BLM RECORDATION SERIAL NUMBER
1. DEMSSMED TERRITORY #1	AMC394923 ✓
2.	
3.	
4.	
5.	
6.	
7.	
8.	
9.	
10.	

RECEIVED
BLM AZ STATE OFFICE
2015 AUG 28 P 3 10
PHOENIX, ARIZONA

The owner(s) (claimants) of the above mining claims and sites are:

DAN BORKOWSKI

(Owner's Name - Please Print)

213 PIONEER DR

(Owner's Mailing Address)

Dan Borkowski

(Owner's Signature)

JOHNSON CREEK

(City)

WI

(State)

53038

(Zip Code)

BRIDGET BORKOWSKI

(Owner's Name - Please Print)

213 PIONEER DR

(Owner's Mailing Address)

Bridget Borkowski

(Owner's Signature)

JOHNSON CREEK

(City)

WI

(State)

53038

(Zip Code)

(Owner's Name - Please Print)

(Owner's Signature)

(Owner's Mailing Address)

(City)

(State)

(Zip Code)

(Owner's Name - Please Print)

(Owner's Signature)

(Owner's Mailing Address)

(City)

(State)

(Zip Code)

INTEREST
SEP 10 2015
BY: *ll*

(Owner's Name - Please Print)	(Owner's Signature)		
(Owner's Mailing Address)	(City)	(State)	(Zip Code)
(Owner's Name - Please Print)	(Owner's Signature)		
(Owner's Mailing Address)	(City)	(State)	(Zip Code)
(Owner's Name - Please Print)	(Owner's Signature)		
(Owner's Mailing Address)	(City)	(State)	(Zip Code)
(Owner's Name - Please Print)	(Owner's Signature)		
(Owner's Mailing Address)	(City)	(State)	(Zip Code)
(Owner's Name - Please Print)	(Owner's Signature)		
(Owner's Mailing Address)	(City)	(State)	(Zip Code)

RECEIVED
 BLM STATE OFFICE
 PHOENIX, ARIZONA
 2015 AUG 28 P 3:10

18 U.S.C. 1001 and 43 U.S.C. 1212 make it a crime for any person knowingly and willfully to make to any department or agency of the United States any false, fictitious or fraudulent statements or representations as to any matter within its jurisdiction.

INSTRUCTIONS

1. This certification is made under the provisions of 43 U.S.C. § 1744 and 30 U.S.C. §28-28k and the regulations thereunder (43 CFR Part 3830).
2. The claimant(s) must fill in the dates in paragraph 1 for the beginning and ending of the assessment year for which this waiver is sought.
3. The claimant(s) must fill in the date in paragraph 2 for the beginning of the assessment year for which this waiver is sought.
4. All claim and site names and BLM serial numbers must be listed for the mining claims, mill sites, and tunnel sites for which the waiver is sought.
5. All owners of the mining claims, mill sites, and tunnel sites and their addresses must be given.
6. This waiver form must be signed by all the claimants or their designated agent, in original form. If an agent is designated, a notarized designation of agent, signed by all of the claimants with proper address given, must be submitted with this waiver.
7. This form must be filed no later than September 1st for the upcoming assessment year in the BLM State Office where the mining claims or sites are recorded, or the waiver cannot be granted by the BLM. (Example: To obtain a waiver for the assessment year 2012, which begins on September 1, 2011, you must qualify for and file for a waiver no later than September 1, 2011, in the proper BLM State Office.)
8. For all mining claims which require assessment work, you must record an affidavit of labor on or before the December 30th immediately following the filing of this waiver. For all other mining claims or sites waived, you must record a notice of intent to hold on or before the December 30th immediately following the filing of this waiver.
9. Mill and tunnel sites may also be listed on this waiver and be waived from payment of the maintenance fee. A notice of intent to hold for these sites is required to be filed by the December 30th following the filing of this waiver.

FOR OFFICIAL USE ONLY

When Recorded Return Document to:

Dan Berkowski
213 Pioneer Dr
Johnson Creek, WI
53038

Check here is this is a change of address.

Telephone: 920 699 2399

E-mail address: bdberk@outlook.com

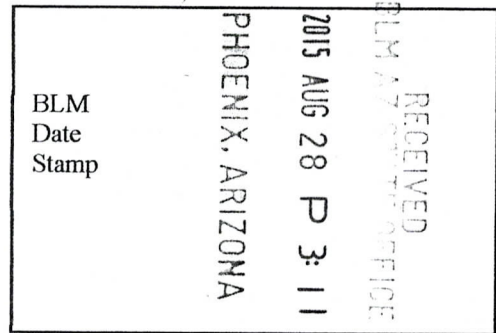
AFFIDAVIT OF PERFORMANCE OF ANNUAL WORK

1. State of Arizona, County of Yavapai ss:

2. I (Name) Dan Berkowski

3. Reside at (Address) 213 Pioneer Dr

City Johnson Creek County Jefferson



State WI Zip 53038 being duly sworn, depose and say that I am a citizen of the United States, more than eighteen years of age, and that all of the facts set forth in this affidavit, subject to the provisions and penalties of 18 U.S.C. 1001 pertaining to the filing of false, fictitious, or fraudulent statements with the United States, are true and correct according to the best of my knowledge, information and belief.

4. Owner's name and address (If not shown in Items 1-3 above). _____

5. That I am personally acquainted with the mining claim(s). The work and improvements were made by and at the expense of the owner(s) of said claim(s). Said contiguous group of claims, listed on this document, are situated in the

Bradshaw (optional) Mining District; Yavapai County, Arizona.

Line No.	AMC NUMBER	CLAIM/SITE NAME	COUNTY RECORDER DATA (If available)	TWP	RNG	SEC
1	394923	DEMITTED TERRITORY #1		0100N	0010W	018
2						
3						
4						
5						
6						

ENTERED
 SEP 02 2015
 BY: jl

RECEIVED
BLM ARIZONA OFFICE
2015 AUG 28 P 3:10
PHOENIX, ARIZONA

BLM
Date
Stamp

7						
8						
9						
10						

6. That between the dates starting at 12 o'clock noon on September 1, 20 14 and ending at 12 o'clock noon on September 1, 20 15 at least \$ 500 dollars worth of work and improvements were done and performed upon said claim(s) or upon one or more of a contiguous group of claims for the benefit of all, wholly or partly outside of a contiguous group of claims for the benefit of all, not including the location work.


7. That the following persons were employed to perform the work and improvements described herein: _____
Dan Berkowski Bridget Berkowski

8. That the work and improvements performed were: Mineral Exploration dredging creek area
searching for mineral deposits. Sampling area of content, back filling holes to original
contour, cleaning creek bed of trash left by hunters and campers.

9. Dated: 8/24/15 Signature: [Handwritten Signature] 1000

SUBSCRIBED AND SWORN TO before me, a Notary Public, this 24th day of Aug. 20 15

By: Andrew L. Montour
 Notary Public Andrew L. Montour
 My Commission Expires 4/27/17



Bureau of Land Management
 Arizona State Office
www.blm.gov/az

No. of Claims: 1 x \$10 = \$10
 Check No.: 3330 Init. [Handwritten]
 Receipt No.: 3381376
 For BLM Use Only

213 Pioneer Dr

Johnson Creek WI

53038

RECEIVED
BLM ARIZONA STATE OFFICE

2015 AUG 28 P 2:54

PHOENIX, ARIZONA
RETURN RECEIPT
REQUESTED

CERTIFIED MAIL




7015 0640 0000 2755 0437



UNITED STATES
POSTAL SERVICE

1000



85004

U.S. POSTAGE
PHOENIX
JOHNSON CREEK, WI
53038
AUG 24, 15
AMOUNT

\$6.96
00066466-03

Bureau of Land Management
Arizona State Office
One North Central Ave. Suite 800
Phoenix AZ, 85004-4427

RETURN RECEIPT
REQUESTED

5004442700



PLACE STICKER AT TOP OF ENVELOPE TO THE RIGHT
OF THE RETURN ADDRESS. FOLD AT DOTTED LINE

CERTIFIED MAIL

United States Department of the Interior
Bureau of Land Management
 LANDS/RECREATION & PLANNING
 ONE N CENTRAL AVE
 PHOENIX, AZ 85004 -2203
 Phone: 602-417-9200

Receipt

No: 3381376

Transaction #: 3479672	
Date of Transaction: 08/31/2015	
CUSTOMER:	
DANIEL BORKOWSKI 213 PIONEER DR JOHNSON CREEK, WI 53038-9509 US	

LINE #	QTY	DESCRIPTION	REMARKS	UNIT PRICE	TOTAL
1	1.00	LOCATABLE MINERALS / MINING CLAIMS-NOT NEW-UNADJUD,ONE AUTH NO. ONLY / MINING CLAIM MONEY RECEIVED CASES: AMC394923/\$10.00	WAIVER - 1 2016 / POL - 1 2015	- n/a -	10.00
TOTAL:					\$10.00

PAYMENT INFORMATION			
1	AMOUNT:	10.00	POSTMARKED: 08/24/2015
	TYPE:	CHECK	RECEIVED: 08/28/2015
	CHECK NO:	3330	
	NAME:	BORKOWSKI, DANIEL E 213 PIONEER DR JOHNSON CREEK WI 53038-9509 US	

REMARKS

This receipt was generated by the automated BLM Collections and Billing System and is a paper representation of a portion of the official electronic record contained therein.

ENTERED
 SEP 02 2015
 BY: *ll*

394923

When Recorded Return Document to:

Jan Berkowski
213 Pioneer Dr.
Johnson Creek WI
53038

Check here is this is a change of address.

Telephone: 920 699 2399

E-mail address: aberk@charter.net

AFFIDAVIT OF PERFORMANCE OF ANNUAL WORK

1. State of Arizona, County of Yavapai ss:

2. I (Name) Dan Berkowski

3. Reside at (Address) 213 Pioneer Dr

City Johnson Creek County Jefferson

RECEIVED
BLM AZ STATE OFFICE
2014 OCT 23 A 9:00
PHOENIX, ARIZONA
BLM
Date
Stamp

State WI Zip 53038 being duly sworn, depose and say that I am a citizen of the United States, more than eighteen years of age, and that all of the facts set forth in this affidavit, subject to the provisions and penalties of 18 U.S.C. 1001 pertaining to the filing of false, fictitious, or fraudulent statements with the United States, are true and correct according to the best of my knowledge, information and belief.

4. Owner's name and address (If not shown in Items 1-3 above). _____

5. That I am personally acquainted with the mining claim(s). The work and improvements were made by and at the expense of the owner(s) of said claim(s). Said contiguous group of claims, listed on this document, are situated in the

Bradshaw (optional) Mining District; Yavapai County, Arizona.

Line No.	AMC NUMBER	CLAIM/SITE NAME	COUNTY RECORDER DATA (If available)	TWP	RNG	SEC
1	394923	DEMITTED Territory #1		0100N	0010W	018
2						
3						
4						
5						
6						

Form: MCF108
Revised Jan. 2006
Page 1 of 2

ENTERED
OCT 27 2014
BY: RAM

RECEIVED
BLM AZ STATE OFFICE
2014 OCT 23 A 9:0
PHOENIX, ARIZONA

BLM
Date
Stamp

7						
8						
9						
10						

6. That between the dates starting at 12 o'clock noon on September 1, 20 13 and ending at 12 o'clock noon on September 1, 20 14 at least \$ 500 dollars worth of work and improvements were done and performed upon said claim(s) or upon one or more of a contiguous group of claims for the benefit of all, wholly or partly outside of a contiguous group of claims for the benefit of all, not including the location work.

7. That the following persons were employed to perform the work and improvements described herein: _____
Dan Berkowski Bridget Berkowski

8. That the work and improvements performed were: Mineral Exploration dredging creek area searching for mineral deposits. Sampling area of content, back filling holes to original contour, cleaning creek bed of trash left by hunters and campers.

9. Dated: 8/25/14 Signature: [Signature] [Signature]

SUBSCRIBED AND SWORN TO before me, a Notary Public, this 25th day of Aug. 20 14

By: Andrea L. Montour

Notary Public Andrea L. Montour

My Commission Expires 4/27/17

Bureau of Land Management
Arizona State Office



No. of Claims: 1 x \$10 = \$10.00
Check No.: 3243 Init. [Init]
Receipt No.: 3155517
For BLM Use Only

Dan & Bridget Borkowski
213 Pioneer Drive
Johnson Creek, WI 53038

MILWAUKEE WI 530

18 OCT 2014 PM 6 L



RECEIVED
BLM AZ STATE OFFICE

2014 OCT 23 P 3: 52

PHOENIX, ARIZONA

Bureau of Land Management

One North Central Ave.

Suite 800

Phoenix, AZ 85004-4427

950044427



United States Department of the Interior
Bureau of Land Management
 LANDS/RECREATION & PLANNING
 ONE N CENTRAL AVE
 PHOENIX, AZ 85004 -2203
 Phone: 602-417-9200



Receipt

No: 3155517

Transaction #: 3247926	
Date of Transaction: 10/24/2014	
CUSTOMER:	
DANIEL BORKOWSKI 213 PIONEER DR JOHNSON CREEK, WI 53038-9509 US	

LINE #	QTY	DESCRIPTION	REMARKS	UNIT PRICE	TOTAL
1	1.00	LOCATABLE MINERALS / MINING CLAIMS- NOT NEW-UNADJUD, ONE AUTH NO. ONLY / MINING CLAIM MONEY RECEIVED CASES: AMC394923/\$10.00	POL (1) 2014	- n/a -	10.00
TOTAL:					\$10.00

PAYMENT INFORMATION					
1	AMOUNT:	10.00	POSTMARKED:	10/18/2014	
	TYPE:	CHECK	RECEIVED:	10/23/2014	
	CHECK NO:	3243			
	NAME:	BORKOWSKI, DANIEL 213 PIONEER DR JOHNSON CREEK WI 53038-9509 US			

REMARKS

This receipt was generated by the automated BLM Collections and Billing System and is a paper representation of a portion of the official electronic record contained therein.

When Recorded Return Document to:

Dan Berkowski
213 Pioneer Dr.
Johnson Creek WI
53038

Check here is this is a change of address.

Telephone: 920 699 2399

E-mail address: dberk@charter.net

AFFIDAVIT OF PERFORMANCE OF ANNUAL WORK

1. State of Arizona, County of Yavapai ss:

2. I (Name) Dan Berkowski

3. Reside at (Address) 213 Pioneer Dr

City Johnson Creek County Jefferson

BLM
Date
Stamp

State WI Zip 53038 being duly sworn, depose and say that I am a citizen of the United States, more than eighteen years of age, and that all of the facts set forth in this affidavit, subject to the provisions and penalties of 18 U.S.C. 1001 pertaining to the filing of false, fictitious, or fraudulent statements with the United States, are true and correct according to the best of my knowledge, information and belief.

4. Owner's name and address (If not shown in Items 1-3 above). _____

5. That I am personally acquainted with the mining claim(s). The work and improvements were made by and at the expense of the owner(s) of said claim(s). Said contiguous group of claims, listed on this document, are situated in the Bredshaw (optional) Mining District; Yavapai County, Arizona.

Line No.	AMC NUMBER	CLAIM/SITE NAME	COUNTY RECORDER DATA (If available)	TWP	RNG	SEC
1	394923	DEMITTED Territory #1		0100N	0010W	018
2						
3						
4						
5						
6						

BLM
Date
Stamp

ARIZONA STATE OFFICE

7						
8						
9						
10						

6. That between the dates starting at 12 o'clock noon on September 1, 20 13th and ending at 12 o'clock noon on September 1, 20 14 at least \$ 500 dollars worth of work and improvements were done and performed upon said claim(s) or upon one or more of a contiguous group of claims for the benefit of all, wholly or partly outside of a contiguous group of claims for the benefit of all, not including the location work.

7. That the following persons were employed to perform the work and improvements described herein: _____
Dan Barkowski Bridget Barkowski


8. That the work and improvements performed were: Mineral Exploration dredging creek area searching for mineral deposits. Sampling area of content, back filling holes to original contour, cleaning creek bed of trash left by hunters and campers.

9. Dated: 8/25/14 Signature: [Signature] [Signature]

SUBSCRIBED AND SWORN TO before me, a Notary Public, this 25th day of Aug. 20 14

By: Andrea L. Montour
 Notary Public Andrea L. Montour
 My Commission Expires 4/27/17

Bureau of Land Management
 Arizona State Office



No. of Claims: _____ x \$10 = _____
 Check No.: _____ Init. _____
 Receipt No.: _____
 For BLM Use Only

CERTIFIED MAIL™

From:


D. Berkeviski
213 Pioneer Dr
Johnson Creek WI
53038



7013 3020 0001 7398 1753



1000



85004

U.S. POSTAGE
PHID
JOHNSON CREEK, WI
53038
AUG 25, 14
AMOUNT

\$6.49
00066466-02

RETURN RECEIPT
REQUESTED

To:

Bureau of Land Management
Arizona State Office
One North Central Ave Suite 800
Phoenix
Arizona # 85004-4427

Ready **P**ost

Document Mail



SENDER: COMPLETE THIS SECTION

- Complete items 1, 2, and 3. Also complete item 4 if Restricted Delivery is desired.
- Print your name and address on the reverse so that we can return the card to you.
- Attach this card to the back of the mailpiece, or on the front if space permits.

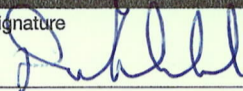
1. Article Addressed to:

DAN AND BRIDGET BORKOWSKI
 213 PIONEER DR.
 JOHNSON CREEK, WI 53038-9509

COMPLETE THIS SECTION ON DELIVERY

A. Signature

X


 Agent AddresseeB. Received by (*Printed Name*)

C. Date of Delivery

RECEIVED

11/15/14


D. Is delivery address different from item 1? Yes Yes

If YES, enter delivery address below:

 No

2014 NOV 19 P 2:54

PHOENIX, ARIZONA



3. Service Type

 Certified Mail® Priority Mail Express™ Registered Return Receipt for Merchandise Insured Mail Collect on Delivery4. Restricted Delivery? (*Extra Fee*) Yes


931/RM/ 394923

2. Article Number

7014 0150 0000 5453 2980

(Transfer from service label)

UNITED STATES POSTAL SERVICE



First-Class Mail
Postage & Fees Paid
USPS
Permit No. G-10

• Sender: Please print your name, address, and ZIP+4® in this box •

U.S. DEPARTMENT OF THE INTERIOR
BUREAU OF LAND MANAGEMENT
ARIZONA STATE OFFICE
ONE NORTH CENTRAL AVENUE, SUITE 800
PHOENIX, AZ 85004-4427





United States Department of the Interior



BUREAU OF LAND MANAGEMENT

Arizona State Office

One North Central Avenue, Suite 800

Phoenix, Arizona 85004-4427

www.blm.gov/az/

OCT 30 2014

In Reply Refer To:

3800 (9310) RM

AMC394923

CERTIFIED MAIL - RETURN RECEIPT REQUESTED No. 7014 0150 0000 5453 2980

NOTICE

DAN AND BRIDGET BORKOWSKI : This Notice Affects Those Claims
213 PIONEER DR. : Shown in the Block Below.
JOHNSON CREEK, WI 53038-9509 :

AMC394923

DEMSSMED TERRITORY

Affidavit of Performance of Annual Work or Notice of Intent to Hold Discrepancies

We have received your Affidavit of Performance of Annual Work (POL) or Notice of Intent to Hold (NOI) for the 2014 assessment year for the mining claims listed above. However, there was a discrepancy as noted below:

We did not receive the required processing fee. The processing fee for a POL or NOI is \$10 per claim. In accordance with Title 43 Code of Federal Regulations (CFR) 3830.91(8) you are allowed 30 days from the date you receive this Notice (or December 30, 2014, whichever is later) to pay the additional fees. If we do not receive your payment within this time frame, your documents will not be recorded by BLM and your mining claim will be closed. Any non-refundable processing fees already paid will be forfeited.

Please correct the discrepancy and submit the requested documents or fee within 30 days from your receipt of this letter. If we do not receive the correct documents or processing fee within this 30-day time frame the claims will be declared forfeited.

If additional information is required, please contact RéAnn Myers at 602-417-9413. Please include your AMC serial number(s) on all correspondence.

Sincerely,

A handwritten signature in cursive script that reads "Rebecca Heick".

Rebecca Heick
Acting Deputy State Director
Lands and Minerals Division

AMC 394923

1547

Form 3830-2
(October 2013)

UNITED STATES
DEPARTMENT OF THE INTERIOR
BUREAU OF LAND MANAGEMENT

MAINTENANCE FEE WAIVER CERTIFICATION

FORM APPROVED
OMB NO. 1004-0114
Expires: October 31, 2016

SEE INSTRUCTIONS ON PAGE 2

1. This small miner waiver is filed for the assessment year beginning on September 1, 2014 and ending on September 1, 2015.
2. The undersigned and all related parties owned ten or fewer mining claims, mill, or tunnel sites located and maintained on Federal lands in the United States of America on September 1, 2013.
3. The undersigned have performed the assessment work required by law for each mining claim listed prior to filing this waiver and understand that by filing this form, the undersigned must file an affidavit of assessment work with the Bureau of Land Management (BLM) by the December 30th following the filing of this waiver.
4. The undersigned understand that if the assessment work obligation has not yet come due under 30 U.S.C. 28 (for those claims in their first assessment year only), a notice of intent to hold reciting this condition must be recorded by the December 30th following the filing of this waiver.
5. The undersigned understand that mill and tunnel sites may also be listed on this waiver and be waived from payment of the maintenance fee, and that a notice of intent to hold for these sites is required to be filed with the BLM by the December 30th following the filing of this waiver.
6. The undersigned understand and acknowledge that pursuant to 43 U.S.C. 1212 and 18 U.S.C. 1001, the filing or recording of a false, fictitious, or fraudulent document with the BLM may result in a fine of up to \$250,000, a prison term not to exceed five years, or both.
7. The mining claims, mill or tunnel sites for which this waiver from payment of the maintenance fees is requested are:

CLAIM OR SITE NAME	BLM RECORDATION SERIAL NUMBER
1. DEMSSMED TERRITORY #1	✓ AMC394923
2.	
3.	
4.	
5.	
6.	
7.	
8.	
9.	
10.	

The owner(s) (claimants) of the above mining claims and sites are:

DAN BORKOWSKI

 (Owner's Name - Please Print)
 213 PIONEER DR

 (Owner's Mailing Address)



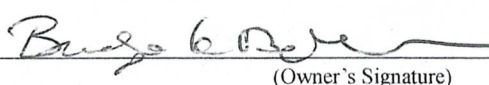
 (Owner's Signature)
 JOHNSON CREEK WI 53038

 (City) (State) (Zip Code)

BRIDGET BORKOWSKI

 (Owner's Name - Please Print)
 213 PIONEER DR

 (Owner's Mailing Address)



 (Owner's Signature)
 JOHNSON CREEK WI 53038

 (City) (State) (Zip Code)

 (Owner's Name - Please Print)

 (Owner's Mailing Address)

 (Owner's Signature)

 (City) (State) (Zip Code)


 (Owner's Name - Please Print)

 (Owner's Mailing Address)

 (Owner's Signature)

 (City) (State) (Zip Code)

(Continued on page 2)

ORIGINALY SENT WITHOUT DAN BORKOWSKI'S SIGNATURE. THIS CORRECTS WAIVER. 

RECEIVED
 BLM ARIZONA STATE OFFICE
 PHOENIX, ARIZONA
 2014 OCT 10 P 3:07

(Owner's Name - Please Print)	(Owner's Signature)		
(Owner's Mailing Address)	(City)	(State)	(Zip Code)
(Owner's Name - Please Print)	(Owner's Signature)		
(Owner's Mailing Address)	(City)	(State)	(Zip Code)
(Owner's Name - Please Print)	(Owner's Signature)		
(Owner's Mailing Address)	(City)	(State)	(Zip Code)
(Owner's Name - Please Print)	(Owner's Signature)		
(Owner's Mailing Address)	(City)	(State)	(Zip Code)

18 U.S.C. 1001 and 43 U.S.C. 1212 make it a crime for any person knowingly and willfully to make to any department or agency of the United States any false, fictitious or fraudulent statements or representations as to any matter within its jurisdiction.

INSTRUCTIONS

1. This certification is made under the provisions of 43 U.S.C. § 1744 and 30 U.S.C. §28-28k and the regulations thereunder (43 CFR Part 3830).
2. The claimant(s) must fill in the dates in paragraph 1 for the beginning and ending of the assessment year for which this waiver is sought.
3. The claimant(s) must fill in the date in paragraph 2 for the beginning of the assessment year for which this waiver is sought.
4. All claim and site names and BLM serial numbers must be listed for the mining claims, mill sites, and tunnel sites for which the waiver is sought.
5. All owners of the mining claims, mill sites, and tunnel sites and their addresses must be given.
6. This waiver form must be signed by all the claimants or their designated agent, in original form. If an agent is designated, a notarized designation of agent, signed by all of the claimants with proper address given, must be submitted with this waiver.
7. This form must be filed no later than September 1st for the upcoming assessment year in the BLM State Office where the mining claims or sites are recorded, or the waiver cannot be granted by the BLM. (Example: To obtain a waiver for the assessment year 2012, which begins on September 1, 2011, you must qualify for and file for a waiver no later than September 1, 2011, in the proper BLM State Office.)
8. For all mining claims which require assessment work, you must record an affidavit of labor on or before the December 30th immediately following the filing of this waiver. For all other mining claims or sites waived, you must record a notice of intent to hold on or before the December 30th immediately following the filing of this waiver.
9. Mill and tunnel sites may also be listed on this waiver and be waived from payment of the maintenance fee. A notice of intent to hold for these sites is required to be filed by the December 30th following the filing of this waiver.

RECEIVED
 BLM AZ STATE OFFICE
 2011 OCT 10 P 3:07
 PHOENIX, ARIZONA

FOR OFFICIAL USE ONLY

Dan & Bridget Borkowski
213 Pioneer Drive
Johnson Creek, WI 53038

MILWAUKEE WI 532

08 OCT 2014 PM 3 L



RECEIVED
BLM / AZ STATE OFFICE

2014 OCT 10 P 3:06

PHOENIX, ARIZONA US Dept. of Interiors

Bureau of Land Management

600 North Central Ave Suite 200

Phoenix AZ 85004-4498

850044498



UNITED STATES
DEPARTMENT OF THE INTERIOR
BUREAU OF LAND MANAGEMENT

1547

MAINTENANCE FEE WAIVER CERTIFICATION

LM

FORM APPROVED
OMB NO. 1004-0114
Expires: October 31, 2016

394923

SEE INSTRUCTIONS ON PAGE 2

1. This small miner waiver is filed for the assessment year beginning on September 1, 2014 and ending on September 1, 2015.
2. The undersigned and all related parties owned ten or fewer mining claims, mill, or tunnel sites located and maintained on Federal lands in the United States of America on September 1, 2013.
3. The undersigned have performed the assessment work required by law for each mining claim listed prior to filing this waiver and understand that by filing this form, the undersigned must file an affidavit of assessment work with the Bureau of Land Management (BLM) by the December 30th following the filing of this waiver.
4. The undersigned understand that if the assessment work obligation has not yet come due under 30 U.S.C. 28 (for those claims in their first assessment year only), a notice of intent to hold reciting this condition must be recorded by the December 30th following the filing of this waiver.
5. The undersigned understand that mill and tunnel sites may also be listed on this waiver and be waived from payment of the maintenance fee, and that a notice of intent to hold for these sites is required to be filed with the BLM by the December 30th following the filing of this waiver.
6. The undersigned understand and acknowledge that pursuant to 43 U.S.C. 1212 and 18 U.S.C. 1001, the filing or recording of a false, fictitious, or fraudulent document with the BLM may result in a fine of up to \$250,000, a prison term not to exceed five years, or both.
7. The mining claims, mill or tunnel sites for which this waiver from payment of the maintenance fees is requested are:

CLAIM OR SITE NAME	BLM RECORDATION SERIAL NUMBER
1. DEMSSMED TERRITORY #1	✓ AMC394923
2.	
3.	
4.	
5.	
6.	
7.	
8.	
9.	
10.	

The owner(s) (claimants) of the above mining claims and sites are:

DAN BORKOWSKI

(Owner's Name - Please Print)

213 PIONEER DR

(Owner's Mailing Address)

(Owner's Signature)

JOHNSON CREEK

(City)

WI

(State)

53038

(Zip Code)

WAIVER WITH DAN BORKOWSKI'S SIGNATURE RECEIVED 10/10/2014 LM

BRIDGET BORKOWSKI

(Owner's Name - Please Print)

213 PIONEER DR

(Owner's Mailing Address)

(Owner's Signature)

JOHNSON CREEK

(City)

WI

(State)

53038

(Zip Code)

Bridget Borkowski

(Owner's Name - Please Print)

(Owner's Signature)

(Owner's Mailing Address)

(City)

(State)

(Zip Code)

(Owner's Name - Please Print)

(Owner's Signature)

(Owner's Mailing Address)

(City)

(State)

(Zip Code)

INTEREST
SEP 13 2014
BY: *[Signature]*
NEW
25 9-22-14

(Owner's Name - Please Print)	(Owner's Signature)		
(Owner's Mailing Address)	(City)	(State)	(Zip Code)
(Owner's Name - Please Print)	(Owner's Signature)		
(Owner's Mailing Address)	(City)	(State)	(Zip Code)
(Owner's Name - Please Print)	(Owner's Signature)		
(Owner's Mailing Address)	(City)	(State)	(Zip Code)
(Owner's Name - Please Print)	(Owner's Signature)		
(Owner's Mailing Address)	(City)	(State)	(Zip Code)

18 U.S.C. 1001 and 43 U.S.C. 1212 make it a crime for any person knowingly and willfully to make to any department or agency of the United States any false, fictitious or fraudulent statements or representations as to any matter within its jurisdiction.

INSTRUCTIONS

1. This certification is made under the provisions of 43 U.S.C. § 1744 and 30 U.S.C. §28-28k and the regulations thereunder (43 CFR Part 3830).
2. The claimant(s) must fill in the dates in paragraph 1 for the beginning and ending of the assessment year for which this waiver is sought.
3. The claimant(s) must fill in the date in paragraph 2 for the beginning of the assessment year for which this waiver is sought.
4. All claim and site names and BLM serial numbers must be listed for the mining claims, mill sites, and tunnel sites for which the waiver is sought.
5. All owners of the mining claims, mill sites, and tunnel sites and their addresses must be given.
6. This waiver form must be signed by all the claimants or their designated agent, in original form. If an agent is designated, a notarized designation of agent, signed by all of the claimants with proper address given, must be submitted with this waiver.
7. This form must be filed no later than September 1st for the upcoming assessment year in the BLM State Office where the mining claims or sites are recorded, or the waiver cannot be granted by the BLM. (Example: To obtain a waiver for the assessment year 2012, which begins on September 1, 2011, you must qualify for and file for a waiver no later than September 1, 2011, in the proper BLM State Office.)
8. For all mining claims which require assessment work, you must record an affidavit of labor on or before the December 30th immediately following the filing of this waiver. For all other mining claims or sites waived, you must record a notice of intent to hold on or before the December 30th immediately following the filing of this waiver.
9. Mill and tunnel sites may also be listed on this waiver and be waived from payment of the maintenance fee. A notice of intent to hold for these sites is required to be filed by the December 30th following the filing of this waiver.

PHOENIX, ARIZONA
 2014 MAR 29 PM 1:20
 BLM STATE OFFICE

FOR OFFICIAL USE ONLY

NOTICES

The Privacy Act and 43 CFR 2.48(d) require that you be furnished the following information in connection with the information requested by this form.

AUTHORITY: 30 U.S.C. 28f and 43 CFR part 3835 permit collection of the information requested by this form.

PRINCIPAL PURPOSE: The BLM will use the information you provide to verify that the owner(s) (claimants(s)) of a mining claim has/have complied with 30 U.S.C. 28f and 43 CFR part 3835 and is/are entitled to perform assessment work in lieu of paying the maintenance fee for the mining claims listed on this form.

ROUTINE USES: The BLM will only disclose this information in accordance with the provisions at 43 CFR 2.56(b) and (c).

EFFECT OF NOT PROVIDING INFORMATION: Disclosure of the requested information is required by 30 U.S.C. 28f and 43 CFR part 3835 for those claimants qualified to request the small miner waiver allowed. Failure to submit all the requested information or to complete this form will delay the BLM's processing of the form and may preclude the BLM's acceptance of the maintenance fee waiver request, which may result in forfeiture of the mining claim or site by the claimant.

The Paperwork Reduction Act requires us to inform you that:

The BLM collects this information to determine whether or not you are qualified for waiver of maintenance fees.

Submission of the requested information is necessary to obtain or retain a benefit.

You do not have to respond to this or any other Federal agency-sponsored information collection unless it displays a currently valid OMB control number.

BURDEN HOURS STATEMENT: Public reporting burden for this form is estimated to average 20 minutes per response, including the time for reviewing instructions, gathering and maintaining data, and completing and reviewing the form. You may submit comments regarding the burden estimate or any other aspect of this form to: U.S. Department of the Interior, Bureau of Land Management (1004-0114), Bureau Information Collection Clearance Officer (WO-630), Mail Stop 401 LS, 1849 C St., N.W., Washington, D.C. 20240.

RECEIVED
MAY 23 11 21 AM '04
BUREAU OF LAND MANAGEMENT
WASHINGTON, D.C.

AMC 394923

UNITED STATES
DEPARTMENT OF THE INTERIOR
BUREAU OF LAND MANAGEMENT

Form 3830-2
(September 2010)

MAINTENANCE FEE WAIVER CERTIFICATION

AD

427

FORM APPROVED
OMB NO. 1004-0114
Expires: August 31, 2013

SEE INSTRUCTIONS ON PAGE 2

- This small miner waiver is filed for the assessment year beginning on September 1, 2013 and ending on September 1, 2014.
- The undersigned and all related parties owned ten or fewer mining claims, mill, or tunnel sites located and maintained on Federal lands in the United States of America on September 1, 2012 2013
- The undersigned have performed the assessment work required by law for each mining claim listed prior to filing this waiver and understand that by filing this form, an affidavit of assessment work must be recorded by the December 30th following the filing of this waiver.
- The undersigned understand that if the assessment work obligation has not yet come due under 30 U.S.C. 28 (for those claims in their first assessment year only), a notice of intent to hold reciting this condition must be recorded by the December 30th following the filing of this waiver.
- The undersigned understand that mill and tunnel sites may also be listed upon this waiver and be waived from payment of the maintenance fee, and that a notice of intent to hold for these sites is required to be recorded by the December 30th immediately following the filing of this waiver.
- The undersigned understand and acknowledge that pursuant to 43 U.S.C. 1212 and 18 U.S.C. 1001, the filing or recording of a false, fictitious, or fraudulent document with the Bureau of Land Management may result in a fine of up to \$250,000, a prison term not to exceed five years, or both.
- The mining claims, mill or tunnel sites for which this waiver from payment of the maintenance fees is requested are:

CLAIM OR SITE NAME	BLM RECORDATION SERIAL NUMBER
1. DEMSSMED TERRITORY #1	✓ AMC 394923
2.	
3.	
4.	
5.	
6.	
7.	
8.	
9.	
10.	

The owner(s) (claimants) of the above mining claims and sites are:

Dan Borkowski
(Owner's Name - Please Print)
213 Pioneer Dr
(Street or P.O. Box)

Dan Borkowski
(Owner's Signature)

Johnson Creek WI 53038
(City) (State) (Zip Code)

Bridget Borkowski
(Owner's Name - Please Print)
213 Pioneer Dr
(Street or P.O. Box)

Bridget Borkowski
(Owner's Signature)

Johnson Creek WI 53038
(City) (State) (Zip Code)

(Owner's Name - Please Print)
(Street or P.O. Box)

(Owner's Signature)

(City) (State) (Zip Code)

RECEIVED
BLM AZ STATE OFFICE
2013 AUG 22 P 3:02
PHOENIX, ARIZONA

ENTERED
SEP 18 2013
BY: DM

(Owner's Name - Please Print)	(Owner's Signature)		
(Street or P.O. Box)	(City)	(State)	(Zip Code)
(Owner's Name - Please Print)	(Owner's Signature)		
(Street or P.O. Box)	(City)	(State)	(Zip Code)
(Owner's Name - Please Print)	(Owner's Signature)		
(Street or P.O. Box)	(City)	(State)	(Zip Code)
(Owner's Name - Please Print)	(Owner's Signature)		
(Street or P.O. Box)	(City)	(State)	(Zip Code)

Title 18 U.S.C. Section 1001 and Title 43 U.S.C. Section 1212 makes it a crime for any person knowingly and willfully to make to any department or agency of the United States any false, fictitious or fraudulent statements or representations as to any matter within its jurisdiction.

INSTRUCTIONS

1. This certification is made under the provisions of §1744 of Title 43 and § 28-28k of Title 30 of the United States Code; and the regulations thereunder (43 CFR Part 3830).
2. The claimant(s) must fill in the dates in paragraph 1 for the beginning and ending of the assessment year for which this waiver is sought.
3. The claimant(s) must fill in the date in paragraph 2 for the beginning of the assessment year for which this waiver is sought.
4. All claim and site names and Bureau of Land Management (BLM) serial numbers must be listed for the mining claims, mill sites, and tunnel sites for which the waiver is sought.
5. All owners of the mining claims, mill sites, and tunnel sites and their addresses must be given.
6. This waiver form must be signed by all the claimants or their designated agent, in original form. If an agent is designated, a notarized designation of agent, signed by all of the claimants with proper address given, must be submitted with this waiver.
7. This form must be filed no later than September 1st for the upcoming assessment year in the BLM State Office where the mining claims or sites are recorded, or the waiver cannot be granted by the BLM. (Example: To obtain a waiver for the assessment year 2012, which begins on September 1, 2011, you must qualify for and file for a waiver no later than September 1, 2011, in the proper BLM State Office.)
8. For all mining claims which require assessment work, you must record an affidavit of labor on or before the December 30th immediately following the filing of this waiver. For all other mining claims or sites waived, you must record a notice of intent to hold on or before the December 30th immediately following the filing of this waiver.
9. Mill and tunnel sites may also be listed upon this waiver and be waived from payment of the maintenance fee. A notice of intent to hold for these sites is required to be filed by the December 30th following the filing of this waiver.

FOR OFFICIAL USE ONLY

RECEIVED

2013

MAY 22 P 3:02

BLM STATE OFFICE

PHOENIX, ARIZONA

When Recorded Return Document to:

Dan Berkowski
213 Pioneer Dr
Johnson Creek WI
53038

Check here is this is a change of address.

Telephone: 920 699 2399

E-mail address: dberk@charter.net

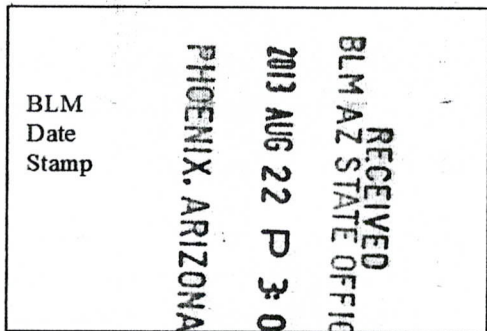
AFFIDAVIT OF PERFORMANCE OF ANNUAL WORK

1. State of Arizona, County of Yavapai ss:

2. I (Name) Dan Berkowski

3. Reside at (Address) 213 Pioneer Dr

City Johnson Creek County Jefferson



State WI Zip 53038 being duly sworn, depose and say that I am a citizen of the United States, more than eighteen years of age, and that all of the facts set forth in this affidavit, subject to the provisions and penalties of 18 U.S.C. 1001 pertaining to the filing of false, fictitious, or fraudulent statements with the United States, are true and correct according to the best of my knowledge, information and belief.


4. Owner's name and address (If not shown in Items 1-3 above).

5. That I am personally acquainted with the mining claim(s). The work and improvements were made by and at the expense of the owner(s) of said claim(s). Said contiguous group of claims, listed on this document, are situated in the

Bradshaw (optional) Mining District; Yavapai County, Arizona.

Line No.	AMC NUMBER	CLAIM/SITE NAME	COUNTY RECORDER DATA (If available)	TWP	RNG	SEC
1	394923	DEMSHED TERRITORY #1		0100N	0010W	018
2						
3						
4						
5						
6						

Form: MCF108
Revised Jan. 2006
Page 1 of 2



RECEIVED
BLM AZ STATE OFFICE
2013 AUG 22 P 3:02
PHOENIX, ARIZONA

BLM
Date
Stamp

7					
8					
9					
10					

6. That between the dates starting at 12 o'clock noon on September 1, 20 12 and ending at 12 o'clock noon on September 1, 20 13 at least \$ 500 dollars worth of work and improvements were done and performed upon said claim(s) or upon one or more of a contiguous group of claims for the benefit of all, wholly or partly outside of a contiguous group of claims for the benefit of all, not including the location work.

7. That the following persons were employed to perform the work and improvements described herein: _____
Dan Borkowski Bridget Borkowski

8. That the work and improvements performed were: Mineral exploration dredging creek area searching for mineral deposits. Sampling area of content, back filling holes to original contour, cleaning creek bed of trash left by hunters and campers.

9. Dated: 8/19/13 Signature: [Signature]

SUBSCRIBED AND SWORN TO before me, a Notary Public, this 19th day of August 20 13

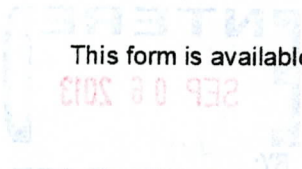
By: Dan Borkowski, Bridget Borkowski

Notary Public Cheryl A. Matzinger

My Commission Expires April 14, 2017

Bureau of Land Management
Arizona State Office
www.az.blm.gov

No. of Claims: 1 x \$10 = \$10.00
 Check No.: 1018 Init. [Signature]
 Receipt No.: 2862850
 For BLM Use Only



United States Department of the Interior
Bureau of Land Management
 LANDS/RECREATION & PLANNING
 ONE N CENTRAL AVE
 PHOENIX, AZ 85004 -2203
 Phone: 602-417-9200

Receipt

No: 2862850

Transaction #: 2948742	
Date of Transaction: 08/23/2013	
CUSTOMER:	
DANIEL BORKOWSKI 213 PIONEER DR JOHNSON CREEK, WI 53038-9509 US	

LINE #	QTY	DESCRIPTION	REMARKS	UNIT PRICE	TOTAL
1	1.00	LOCATABLE MINERALS / MINING CLAIMS-NOT NEW-UNADJUD, ONE AUTH NO. ONLY / MINING CLAIM MONEY RECEIVED CASES: AMC394923/\$10.00	MAINT FEE WAIVER (1) 2014 / POL (1) 2013	- n/a -	10.00
TOTAL:					\$10.00

PAYMENT INFORMATION					
1	AMOUNT:	10.00	POSTMARKED:	08/20/2013	
	TYPE:	CHECK	RECEIVED:	08/22/2013	
	CHECK NO:	1018			
	NAME:	BORKOWSKI, DANIEL E 213 PIONEER DR JOHNSON CREEK WI 53038-9509 US			

REMARKS

This receipt was generated by the automated BLM Collections and Billing System and is a paper representation of a portion of the official electronic record contained therein.

UNITED STATES
DEPARTMENT OF THE INTERIOR
BUREAU OF LAND MANAGEMENT

MAINTENANCE FEE WAIVER CERTIFICATION

FORM APPROVED (408)
OMB NO. 1004-0114
Expires: August 31, 2013

SEE INSTRUCTIONS ON PAGE 2

394923

- This small miner waiver is filed for the assessment year beginning on September 1, 2012 and ending on September 1, 2013.
- The undersigned and all related parties owned ten or fewer mining claims, mill, or tunnel sites located and maintained on Federal lands in the United States of America on September 1, 2011.
- The undersigned have performed the assessment work required by law for each mining claim listed prior to filing this waiver and understand that by filing this form, an affidavit of assessment work must be recorded by the December 30th following the filing of this waiver.
- The undersigned understand that if the assessment work obligation has not yet come due under 30 U.S.C. 28 (for those claims in their first assessment year only), a notice of intent to hold reciting this condition must be recorded by the December 30th following the filing of this waiver.
- The undersigned understand that mill and tunnel sites may also be listed upon this waiver and be waived from payment of the maintenance fee, and that a notice of intent to hold for these sites is required to be recorded by the December 30th immediately following the filing of this waiver.
- The undersigned understand and acknowledge that pursuant to 43 U.S.C. 1212 and 18 U.S.C. 1001, the filing or recording of a false, fictitious, or fraudulent document with the Bureau of Land Management may result in a fine of up to \$250,000, a prison term not to exceed five years, or both.
- The mining claims, mill or tunnel sites for which this waiver from payment of the maintenance fees is requested are:

CLAIM OR SITE NAME	BLM RECORDATION SERIAL NUMBER
1. DEMSSMED TERRITORY #1	AMC394923
2.	
3.	
4.	
5.	
6.	
7.	
8.	
9.	
10.	

The owner(s) (claimants) of the above mining claims and sites are:

DAN BORKOWSKI

(Owner's Name - Please Print)

(Owner's Signature)

213 PIONEER DR

(Street or P.O. Box)

JOHNSON CREEK

WI

53038

(City)

(State)

(Zip Code)

BRIDGET BORKOWSKI

(Owner's Name - Please Print)

(Owner's Signature)

213 PIONEER DR

(Street or P.O. Box)

JOHNSON CREEK

WI

53038

(City)

(State)

(Zip Code)

(Owner's Name - Please Print)

(Owner's Signature)

(Street or P.O. Box)

(City)

(State)

(Zip Code)

(Continued on page 2)

ENTERED IN COMPUTER
RE 9.14.12

RECEIVED
BLM AZ STATE OFFICE
2012 AUG 22 P 3:32
PHOENIX, ARIZONA

NR
RR

When Recorded Return Document to:

Dan Borkowski
213 Pioneer Dr
Johnson Creek WJ
53038

Check here is this is a change of address.

Telephone: 970 699 2399

E-mail address: dbork@charter.net

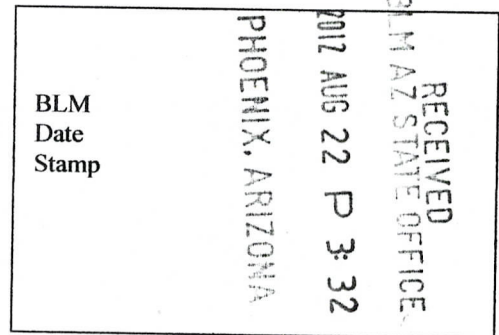
AFFIDAVIT OF PERFORMANCE OF ANNUAL WORK

1. State of Arizona, County of Yavapai ss:

2. I (Name) Dan Borkowski

3. Reside at (Address) 213 Pioneer Dr

City Johnson Creek County Jefferson



State WJ Zip 53038 being duly sworn, depose and say that I am a citizen of the United States, more than eighteen years of age, and that all of the facts set forth in this affidavit, subject to the provisions and penalties of 18 U.S.C. 1001 pertaining to the filing of false, fictitious, or fraudulent statements with the United States, are true and correct according to the best of my knowledge, information and belief.

4. Owner's name and address (If not shown in Items 1-3 above). _____

5. That I am personally acquainted with the mining claim(s). The work and improvements were made by and at the expense of the owner(s) of said claim(s). Said contiguous group of claims, listed on this document, are situated in the

Bradshaw (optional) Mining District; Yavapai County, Arizona.

Line No.	AMC NUMBER	CLAIM/SITE NAME	COUNTY RECORDER DATA (If available)	TWP	RNG	SEC
1	394923	DEMITTED Territory #1		0100N	0010W	018
2						
3						
4						
5						
6						

RECEIVED
BLM AZ STATE OFFICE
2012 AUG 22 P 3:32
PHOENIX, ARIZONA
BLM
Date
Stamp

7					
8					
9					
10					

6. That between the dates starting at 12 o'clock noon on September 1, 20 11 and ending at 12 o'clock noon on September 1, 20 12 at least \$ 500 dollars worth of work and improvements were done and performed upon said claim(s) or upon one or more of a contiguous group of claims for the benefit of all, wholly or partly outside of a contiguous group of claims for the benefit of all, not including the location work.

7. That the following persons were employed to perform the work and improvements described herein: Dan Borkowski Bridget Borkowski

8. That the work and improvements performed were: Mineral Exploration dredging creek area searching for mineral deposits. Sampling area of content, back filling holes to original contour, cleaning creek bed of trash left by hunters and campers.

9. Dated: 8/12/12 Signature: [Signatures]

SUBSCRIBED AND SWORN TO before me, a Notary Public, this 12th day of August 20 12

By: Dan Borkowski, Bridget Borkowski

Notary Public Cheryl A. Matzinger

My Commission Expires April 21, 2013

Bureau of Land Management
Arizona State Office
www.az.blm.gov

No. of Claims: 1 x \$10 = \$10.00
Check No.: 2897 Init [Initials]
Receipt No.: 263294
For BLM Use Only

PLACE STICKER AT TOP OF ENVELOPE TO THE RIGHT
OF THE RETURN ADDRESS, FOLD AT DOTTED LINE

CERTIFIED MAIL™


Dan & Bridget Borkowski
213 Pioneer Drive
Johnson Creek, WI 53038



7011 3500 0000 5044 0383



1000



85004

U.S. POSTAGE
PAID
JOHNSON CREEK, WI
53038
AUG 20, 12
AMOUNT 38

\$5.75
00066466-02

RETURN RECEIPT
REQUESTED

Bureau of Land Management
Arizona State Office
One North Central Ave. Suite 800
Phoenix, AZ 85004-4427

RECEIVED
BLM AZ STATE OFFICE
2012 AUG 22 P 3:24
PHOENIX, ARIZONA


850044427




PLACE STICKER AT TOP OF ENVELOPE TO THE RIGHT
OF THE RETURN ADDRESS, FOLD AT DOTTED LINE

CERTIFIED MAIL™

Dan & Bridget Borkowski
213 Pioneer Drive
Johnson Creek, WI 53038



7011 3500 0000 5044 0383



1000

85004

U.S. POSTAGE
PAID
JOHNSON CREEK, WI 53038
AUG 20, 12
AMOUNT 38


\$5.75
00066466-02

**RETURN RECEIPT
REQUESTED**

Bureau of Land Management
Arizona State Office
One North Central Ave. Suite 800
Phoenix, AZ 85004-4427

RECEIVED
BLM AZ STATE OFFICE
2012 AUG 22 P 3:52
PHOENIX, ARIZONA

8500484427



United States Department of the Interior
Bureau of Land Management
 LANDS/RECREATION & PLANNING
 ONE N CENTRAL AVE
 PHOENIX, AZ 85004 -2203
 Phone: 602-417-9200

Receipt

No: 2638094

Transaction #: 2718710	
Date of Transaction: 08/23/2012	
CUSTOMER:	
DANIEL BORKOWSKI 213 PIONEER DR JOHNSON CREEK, WI 53038-9509 US	

LINE #	QTY	DESCRIPTION	REMARKS	UNIT PRICE	TOTAL
1	1.00	LOCATABLE MINERALS / MINING CLAIMS- NOT NEW-UNADJUD, ONE AUTH NO. ONLY / MINING CLAIM MONEY RECEIVED CASES: AMC394923/\$10.00	MAINT FEE WAIVER (1) 2013 / POL (1) 2012	- n/a -	10.00
TOTAL:					\$10.00

PAYMENT INFORMATION			
1	AMOUNT:	10.00	POSTMARKED: N/A
	TYPE:	CHECK	RECEIVED: 08/22/2012
	CHECK NO:	2897	
	NAME:	BORKOWSKI, DANIEL 213 PIONEER DR JOHNSON CREEK WI 53038-9509 US	

REMARKS

This receipt was generated by the automated BLM Collections and Billing System and is a paper representation of a portion of the official electronic record contained therein.

UNITED STATES
DEPARTMENT OF THE INTERIOR
BUREAU OF LAND MANAGEMENT

MAINTENANCE FEE WAIVER CERTIFICATION

FORM APPROVED
OMB NO. 1004-0114
Expires: August 31, 2013

346

SEE INSTRUCTIONS ON PAGE 2

AMC 394923

1. This small miner waiver is filed for the assessment year beginning on September 1, 2011 and ending on September 1, 2012.
2. The undersigned and all related parties owned ten or fewer mining claims, mill, or tunnel sites located and maintained on Federal lands in the United States of America on September 1, 2010.
3. The undersigned have performed the assessment work required by law for each mining claim listed prior to filing this waiver and understand that by filing this form, an affidavit of assessment work must be recorded by the December 30th following the filing of this waiver.
4. The undersigned understand that if the assessment work obligation has not yet come due under 30 U.S.C. 28 (for those claims in their first assessment year only), a notice of intent to hold reciting this condition must be recorded by the December 30th following the filing of this waiver.
5. The undersigned understand that mill and tunnel sites may also be listed upon this waiver and be waived from payment of the maintenance fee, and that a notice of intent to hold for these sites is required to be recorded by the December 30th immediately following the filing of this waiver.
6. The undersigned understand and acknowledge that pursuant to 43 U.S.C. 1212 and 18 U.S.C. 1001, the filing or recording of a false, fictitious, or fraudulent document with the Bureau of Land Management may result in a fine of up to \$250,000, a prison term not to exceed five years, or both.
7. The mining claims, mill or tunnel sites for which this waiver from payment of the maintenance fees is requested are:

CLAIM OR SITE NAME	BLM RECORDATION SERIAL NUMBER
1. DEMSSMED TERRITORY #1	AMC 394923
2.	
3.	
4.	
5.	
6.	
7.	
8.	
9.	
10.	

RECEIVED
BLM, AZ STATE OFFICE
2011 AUG 19 A 8:17
PHOENIX, AZ

The owner(s) (claimants) of the above mining claims and sites are:

DAN BORKOWSKI ✓
(Owner's Name - Please Print)

Dan Borkowski

(Owner's Signature)

213 PIONEER DR
(Street or P.O. Box)

JOHNSON CREEK WI 53038
(City) (State) (Zip Code)

BRIDGET BORKOWSKI ✓
(Owner's Name - Please Print)

Bridget Borkowski

(Owner's Signature)

213 PIONEER DR
(Street or P.O. Box)

JOHNSON CREEK WI 53038
(City) (State) (Zip Code)

(Owner's Name - Please Print)

(Owner's Signature)

(Street or P.O. Box)

(City) (State) (Zip Code)

When Recorded Return Document to:

Dan Borkowski
213 Pioneer Dr
Johnson Creek WJ 53038

Check here if this is a change of address.

Telephone: 920 699 2399

E-mail address: dbork@charter.net

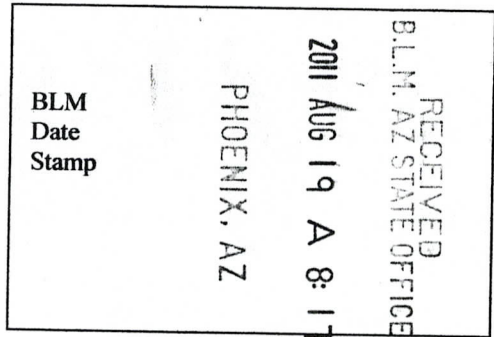
AFFIDAVIT OF PERFORMANCE OF ANNUAL WORK

1. State of Arizona, County of Yavapai ss:

2. I (Name) Dan Borkowski

3. Reside at (Address) 213 Pioneer Dr.

City Johnson Creek County Jefferson



State WJ Zip 53038 being duly sworn, depose and say that I am a citizen of the United States, more than eighteen years of age, and that all of the facts set forth in this affidavit, subject to the provisions and penalties of 18 U.S.C. 1001 pertaining to the filing of false, fictitious, or fraudulent statements with the United States, are true and correct according to the best of my knowledge, information and belief.

4. Owner's name and address (If not shown in Items 1-3 above). _____

5. That I am personally acquainted with the mining claim(s). The work and improvements were made by and at the expense of the owner(s) of said claim(s). Said contiguous group of claims, listed on this document, are situated in the

Bradshaw (optional) Mining District; Yavapai County, Arizona.

Line No.	AMC NUMBER	CLAIM/SITE NAME	COUNTY RECORDER DATA (If available)	TWP	RNG	SEC
1	394923	DEMITTED Territory #1		G100N	0010W	018
2						
3						
4						
5						
6						

Form: MCF108
Revised Jan. 2006
Page 1 of 2

ENTERED INTO COMPUTER

AUG 23 2011

AFFIDAVIT OF PERFORMANCE OF ANNUAL WORK – page 2

BLM Date Stamp	2011 AUG 19 A 8:11	PHOENIX, AZ	RECEIVED BLM, AZ STATE OFFICE
----------------------	--------------------	-------------	----------------------------------

7					
8					
9					
10					

6. That between the dates starting at 12 o'clock noon on September 1, 20 10 and ending at 12 o'clock noon on September 1, 20 11 at least \$ 500 dollars worth of work and improvements were done and performed upon said claim(s) or upon one or more of a contiguous group of claims for the benefit of all, wholly or partly outside of a contiguous group of claims for the benefit of all, not including the location work.

7. That the following persons were employed to perform the work and improvements described herein: Dan Borkowski; Bridget Borkowski;

8. That the work and improvements performed were: Mineral Exploration dredging creek area searching for mineral deposits, sampling area of content, back filling holes to original contour, cleaning creek bed of trash left by hunters and campers.

9. Dated: 8/5/11 Signature: [Signatures]

SUBSCRIBED AND SWORN TO before me, a Notary Public, this 9th day of August 20 11

By: [Signature] Mitchell Weyer

Notary Public Jefferson County, Wisconsin

My Commission Expires 9/1/2013

Bureau of Land Management
Arizona State Office
www.az.blm.gov


No. of Claims: <u>1</u> x \$10 = <u>10</u>
Check No.: <u>2742</u> Init. <u>[Initials]</u>
Receipt No.: <u>2409635</u>
For BLM Use Only

Dan & Bridget Borkowski
213 Pioneer Drive
Johnson Creek, WI 53038

CERTIFIED MAIL™



7008 1140 0000 1776 4471



U.S. POSTAGE
PAID
JOHNSON CREEK, WI
53038
AUG 16, 11
AMOUNT

0000

85004

\$5.59
00066466-01

RECEIVED
STATE OFFICE

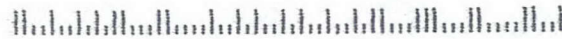
AUG 18 P 2:37

PHOENIX, ARIZONA

RETURN RECEIPT
REQUESTED

Bureau of Land Management
Arizona State Office
One North Central Avenue
Suite 800
Phoenix AZ 85004-4427

8500444427



PLACE STICKER AT TOP OF ENVELOPE TO THE RIGHT
OF THE RETURN ADDRESS. FOLD AT DOTTED LINE

Dan & Bridget Borkowski
213 Pioneer Drive
Johnson Creek, WI 53038


RECEIVED
STATE OFFICE

AUG 18 P 2:37

PHOENIX, ARIZONA

RETURN RECEIPT
REQUESTED


CERTIFIED MAIL™



7008 1140 0000 1776 4471



UNITED STATES
POSTAL SERVICE



0000

85004

U.S. POSTAGE
PAID
JOHNSON CREEK, WI
53038
AUG 16, 11
AMOUNT

\$5.59
00066466-01

Bureau of Land Management
Arizona State Office
One Santa Central Avenue
Suite 800
Phoenix AZ 85004-4427

8500444427



United States Department of the Interior
Bureau of Land Management
 LANDS/RECREATION & PLANNING
 ONE N CENTRAL AVE
 PHOENIX, AZ 85004 -2203
 Phone: 602-417-9200

Receipt

No:

2409635

Transaction #: 2484960	
Date of Transaction: 08/19/2011	
CUSTOMER:	
DANIEL BORKOWSKI 213 PIONEER DR JOHNSON CREEK, WI 53038-9509 US	

LINE #	QTY	DESCRIPTION	REMARKS	UNIT PRICE	TOTAL
1	1.00	LOCATABLE MINERALS / MINING CLAIMS-NOT NEW-UNADJUD, ONE AUTH NO. ONLY / MINING CLAIM MONEY RECEIVED CASES: AMC394923/\$10.00	POL 2011/1 WAV	- n/a -	10.00
TOTAL:					\$10.00

PAYMENT INFORMATION					
1	AMOUNT:	10.00	POSTMARKED:	N/A	
	TYPE:	CHECK	RECEIVED:	08/18/2011	
	CHECK NO:	2747			
	NAME:	BORKOWSKI, DANIEL 213 PIONEER DR JOHNSON CREEK WI 53038-9509 US			

REMARKS

This receipt was generated by the automated BLM Collections and Billing System and is a paper representation of a portion of the official electronic record contained therein.

356
① A.A.

FORM APPROVED
OMB NO. 1004-0114
Expires: February 28, 2016

MAINTENANCE FEE WAIVER CERTIFICATION

SEE INSTRUCTIONS ON REVERSE

AMC 394923

1. This small miner waiver is filed for the assessment year beginning at noon on September 1, **2010** and ending at noon on September 1, **2011**.
2. The undersigned and all related parties owned ten or fewer mining claims, mill, or tunnel sites located and maintained on Federal lands in the United States of America on September 1, **2010**.
3. The undersigned have performed the assessment work **required by law** for each mining claim listed **prior to filing this waiver** and understand that by filing this form; an affidavit of assessment work **must** be recorded by the December 30th following the filing of this waiver.
4. The undersigned understand that if the assessment work obligation has not yet come due under 30 U.S.C. 28 (for those claims in their first assessment year only); a notice of intent to hold reciting this condition **must** be recorded by the December 30th following the filing of this waiver.
5. The undersigned understand that mill and tunnel sites may also be listed upon this waiver and be waived from payment of the maintenance fee; and that a notice of intent to hold for these sites is required to be recorded by the December 30th immediately following the filing of this waiver.
6. The undersigned understand and acknowledge that pursuant to 43 U.S.C. 1212 and 18 U.S.C. 1001; the filing or recording of a false, fictitious, or fraudulent document with the Bureau of Land Management may result in a fine of up to \$250,000, a prison term not to exceed five years, or both.
7. The mining claims, mill or tunnel sites for which this waiver from payment of the maintenance fees is requested are:

CLAIM OR SITE NAME	BLM RECORDATION SERIAL NUMBER
1. DEMSSMED TERRITORY #1	AMC 394923
2.	
3.	
4.	
5.	
6.	
7.	
8.	
9.	
10.	

RECEIVED
 BLM AZ STATE OFFICE
 2010 AUG 23 A 8:08
 PHOENIX, ARIZONA

The owner(s) (claimants) of the above mining claims and sites are:

DAN BORKOWSKI ✓
 (Owner's Name - Please Print)
213 PIONEER DR
 (Street or P.O. Box)
JOHNSON CREEK WI 53038
 (City) (State) (Zip Code)

Dan Borkowski
 (Owner's Signature)

BRIDGET BORKOWSKI ✓
 (Owner's Name - Please Print)
213 PIONEER DR
 (Street or P.O. Box)
JOHNSON CREEK WI 53038
 (City) (State) (Zip Code)

Bridget Borkowski
 (Owner's Signature)

 (Owner's Name - Please Print)

 (Street or P.O. Box)

 (City) (State) (Zip Code)

 (Owner's Signature)

(Continued on page 2)

ENTERED IN COMPUTER
 RE 9/15/10

(Owner's Name - Please Print)	(Owner's Signature)		
(Street or P.O. Box)	(City)	(State)	(Zip Code)
(Owner's Name - Please Print)	(Owner's Signature)		
(Street or P.O. Box)	(City)	(State)	(Zip Code)
(Owner's Name - Please Print)	(Owner's Signature)		
(Street or P.O. Box)	(City)	(State)	(Zip Code)
(Owner's Name - Please Print)	(Owner's Signature)		
(Street or P.O. Box)	(City)	(State)	(Zip Code)

INSTRUCTIONS

- | | |
|--|---|
| <ol style="list-style-type: none"> 1. This certification is made under the provisions of § 1744 of Title 43 and § 28-28k of Title 30 of the United States Code; and the regulations thereunder (43 CFR Part 3830). 2. The claimant(s) must fill in the dates in paragraph 1 for the beginning and ending of the assessment year for which this waiver is sought. 3. The claimant(s) must fill in the date in paragraph 2 for the beginning of the assessment year for which this waiver is sought. 4. All claim and site names and Bureau of Land Management (BLM) serial numbers must be listed for the mining claims, mill sites, and tunnel sites for which the waiver is sought. 5. All owners of the mining claims, mill sites, and tunnel sites and their addresses must be given. 6. This waiver form must be signed by all the claimants or their designated agent, in original form. If an agent is designated, a notarized designation of agent, signed by all of the claimants with proper address given, must be submitted with this waiver. | <ol style="list-style-type: none"> 7. This form must be filed no later than September 1st for the upcoming assessment year in the BLM State Office where the mining claims or sites are recorded, or the waiver cannot be granted by the BLM. Example: to obtain a waiver for the assessment year 2000, which begins at noon on September 1, 1999, you must qualify for and file for a waiver no later than September 1, 1999, in the proper BLM State Office). 8. For all mining claims which require assessment work, you must record an affidavit of labor on or before the December 30th immediately following the filing of this waiver. For all other mining claims or sites waived, you must record a notice of intent to hold on or before the December 30th immediately following the filing of this waiver. 9. Mill and tunnel sites may also be listed upon this waiver and be waived from payment of the maintenance fee. A notice of intent to hold for these sites is required to be filed by the December 30th following the filing of this waiver. |
|--|---|

NOTICE/BURDEN HOURS STATEMENT

The Privacy Act of 1974, *as amended*, and the regulation in 43 CFR 2.48(d) provide that you be furnished the following information in connection with the information required by this certification of waiver from rental fees.

AUTHORITY: 30 U.S.C. 28-28k; 43 U.S.C. 1201, 1457, 1740, and 1744; and 43 CFR 3830.

PRINCIPLE PURPOSE: This information is to be used to verify that the owner(s) (claimants) of a mining claim has complied with 30 U.S.C. 28f and is entitled to perform assessment work in lieu of paying the maintenance fee for the mining claims listed on this form.

ROUTINE USE: (1) Adjudication of the claimant(s) certification of waiver from paying the maintenance fee otherwise required by 30 U.S.C. 28f. (2) Disclosure may be made to appropriate Federal agencies when location is made within the agency's geographic area of responsibility. (3) Information from the record and/or the record will be transferred to the appropriate Federal, State, or local agency, or a member of the public in response to a specific request for pertinent information. (4) Information may also be provided to the Department of Justice or in a proceeding before a court or adjudicative body; or to Federal, State, local or foreign agencies when needed for enforcement of civil or criminal codes or applicable regulations concerning title rights upon the public land.

EFFECT OF NOT PROVIDING INFORMATION: Disclosure of this information is required by 30 U.S.C. 28f and 43 CFR Part 3830 for those qualified claimants wishing to take the small miner waiver allowed. Failure to supply the information required in this form to support the claimants certification of waiver from payment of the otherwise required maintenance fees will result in the waiver being disallowed and the mining claims subject to forfeiture by BLM under 30 U.S.C. 28i.

The Paperwork Reduction Act of 1995 requires us to inform you that:

This information is being collected to allow the BLM to determine if you qualify for a waiver from the payment of \$100 per mining claim or site maintenance fee established in 30 U.S.C. 28f and the implementing regulations at 43 CFR 3830. A response to this request is required in accordance with the statute to obtain your benefit.

BLM would like you to know that you do not have to respond to this, or any other, Federal agency-sponsored information collection unless it displays a currently valid OMB control number.

Public reporting burden for this form is estimated to average 20 minutes (.33 hours) per response, including time to review instructions, gathering and maintaining data, and completing and reviewing the form. Direct comments regarding this burden estimate, or any other aspect of this form, to the U.S. Department of the Interior, Bureau of Land Management, (1004-0114) Bureau Information Collection Clearance Officer (WO-630), Mail Stop 401 LS, 1849 C St., N.W., Washington, D.C. 20240.

FOR OFFICIAL USE ONLY

When Recorded Return Document to:

Dan Borkowski
213 Pioneer Dr
Johnson Creek WJ 93038

Check here is this is a change of address.

Telephone: 920 699 2399

E-mail address: dbork@charter.net

AFFIDAVIT OF PERFORMANCE OF ANNUAL WORK

1. State of Arizona, County of Yavapai ss:

2. I (Name) Dan Borkowski

3. Reside at (Address) 213 Pioneer Dr

City Johnson Creek County Jefferson

State WJ Zip 53038 being duly sworn, depose and say that I am a citizen of the United States, more than eighteen years of age, and that all of the facts set forth in this affidavit, subject to the provisions and penalties of 18 U.S.C. 1001 pertaining to the filing of false, fictitious, or fraudulent statements with the United States, are true and correct according to the best of my knowledge, information and belief.

4. Owner's name and address (If not shown in Items 1-3 above), _____

5. That I am personally acquainted with the mining claim(s). The work and improvements were made by and at the expense of the owner(s) of said claim(s). Said contiguous group of claims, listed on this document, are situated in the

Bradshaw (optional) Mining District; Yavapai County, Arizona.

RECEIVED
BLM AZ STATE OFFICE
2010 AUG 23 A 8:07
PHOENIX, ARIZONA
BLM
Date
Stamp

Line No.	AMC NUMBER	CLAIM/SITE NAME	COUNTY RECORDER DATA (If available)	TWP	RNG	SEC
1	394923	DEMSMED Territory #1		0100 N	0010 W	018
2						
3						
4						
5						
6						

ENTERED IN COMPUTER
R2 9/15/10

BLM
Date
Stamp

7						
8						
9						
10						

6. That between the dates starting at 12 o'clock noon on September 1, 2009 and ending at 12 o'clock noon on September 1, 2010 at least \$ 500 dollars worth of work and improvements were done and performed upon said claim(s) or upon one or more of a contiguous group of claims for the benefit of all, wholly or partly outside of a contiguous group of claims for the benefit of all, not including the location work.

7. That the following persons were employed to perform the work and improvements described herein: _____
Dan Borkowski Bridget Borkowski

8. That the work and improvements performed were: Mineral Exploration dredging creek area
searching for mineral deposits . Sampling area of content, back filling holes to
original contour, cleaning creek bed of trash left by hunters and campers

9. Dated: 8/17/10 Signature: [Signature] Bridget Borkowski

SUBSCRIBED AND SWORN TO before me, a Notary Public, this 17th day of August 2010

By: Cheryl Matzinger

Notary Public Cheryl A. Matzinger

My Commission Expires April 21, 2013
 wit

Bureau of Land Management
 Arizona State Office
www.az.blm.gov

No. of Claims: 1 x \$10 = 10.00
 Check No.: 2606 Init. [Signature]
 Receipt No.: 2196944
 For BLM Use Only

United States Department of the Interior
Bureau of Land Management
 LANDS/RECREATION & PLANNING
 ONE N CENTRAL AVE
 PHOENIX, AZ 85004 -2203
 Phone:

Receipt

No: 2196944

Transaction #: 2266809	
Date of Transaction: 08/23/2010	
CUSTOMER:	DANIEL BORKOWSKI 213 PIONEER DR JOHNSON CREEK, WI 53038-9509 US

LINE #	QTY	DESCRIPTION	REMARKS	UNIT PRICE	TOTAL
1	1.00	LOCATABLE MINERALS / MINING CLAIMS-NOT NEW-UNADJUD,ONE AUTH NO. ONLY / MINING CLAIM MONEY RECEIVED CASES: AMC394923/\$10.00	POL (1) 2010 / MAINT WAIVER (1) 2011	- n/a -	10.00
TOTAL:					\$10.00

PAYMENT INFORMATION			
1	AMOUNT:	10.00	POSTMARKED: N/A
	TYPE:	CHECK	RECEIVED: 08/23/2010
	CHECK NO:	2606	
	NAME:	BORKOWSKI, DANIEL 213 PIONEER DR JOHNSON CREEK WI 53038-9509 US	

REMARKS

This receipt was generated by the automated BLM Collections and Billing System and is a paper representation of a portion of the official electronic record contained therein.

Dan & Bridget Borkowski
213 Pioneer Drive
Johnson Creek, WI 53038

MILWAUKEE WI 532

28 JAN 2010 PM 4 T

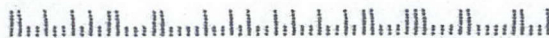


RECEIVED
BLM AZ STATE OFFICE
BLM AZ STATE OFFICE
2010 JAN 32 P 1:41
2010 FEB -1 P 3:33
PHOENIX, ARIZONA
PHOENIX, ARIZONA

Bureau of Land Management
Attn: Rod Ebert
One North Central Ave. Suite 800
Phoenix, AZ 85004-4427

PHOENIX, ARIZONA
2010 FEB -1 P 3:33
RECEIVED
BLM AZ STATE OFFICE

85004+4427



188

Amc 394923

Form 3830-2
(March 2007)

UNITED STATES DEPARTMENT OF THE INTERIOR
BUREAU OF LAND MANAGEMENT

MAINTENANCE FEE WAIVER CERTIFICATION

SEE INSTRUCTIONS ON REVERSE

FORM APPROVED
OMB NO. 1004-0114
Expires: February 28, 2010

Amc 394923

1. This small miner waiver is filed for the assessment year beginning at noon on September 1, ²⁰⁰⁹ and ending at noon on September 1, 2010.
2. The undersigned and all related parties owned ten or fewer mining claims, mill, or tunnel sites located and maintained on Federal lands in the United States of America on September 1, 2009.
3. The undersigned have performed the assessment work required by law for each mining claim listed prior to filing this waiver and understand that by filing this form; an affidavit of assessment work must be recorded by the December 30th following the filing of this waiver.
4. The undersigned understand that if the assessment work obligation has not yet come due under 30 U.S.C. 28 (for those claims in their first assessment year only); a notice of intent to hold reciting this condition must be recorded by the December 30th following the filing of this waiver.
5. The undersigned understand that mill and tunnel sites may also be listed upon this waiver and be waived from payment of the maintenance fee; and that a notice of intent to hold for these sites is required to be recorded by the December 30th immediately following the filing of this waiver.
6. The undersigned understand and acknowledge that pursuant to 43 U.S.C. 1212 and 18 U.S.C. 1001; the filing or recording of a false, fictitious, or fraudulent document with the Bureau of Land Management may result in a fine of up to \$250,000, a prison term not to exceed five years, or both.
7. The mining claims, mill or tunnel sites for which this waiver from payment of the maintenance fees is requested are:

CLAIM OR SITE NAME	BLM RECORDATION SERIAL NUMBER
1. DEMSSMED Territory #1	Amc 394923
2.	
3.	
4.	
5.	
6.	
7.	
8.	
9.	
10.	

The owner(s) (claimants) of the above mining claims and sites are:

Dan Borkowski
(Owner's Name - Please Print)

213 Pioneer Dr
(Street or P.O. Box)

Johnson Creek WJ 53038
(City) (State) (Zip Code)

[Signature]
(Owner's Signature)

(Owner's Name - Please Print)

(Street or P.O. Box)

(City) (State) (Zip Code)

(Owner's Name - Please Print)

(Street or P.O. Box)

(City) (State) (Zip Code)

(Owner's Signature)

(Owner's Signature)

RECEIVED
 BLM AZ STATE OFFICE
 PHOENIX, ARIZONA
 2009 AUG 28 A 8:19

(Continued on page 2)

missing signature of
Bridget Borkowski AB

1/bc

_____ (Owner's Name - Please Print)	_____ (Owner's Signature)		
_____ (Street or P.O. Box)	_____ (City)	_____ (State)	_____ (Zip Code)

_____ (Owner's Name - Please Print)	_____ (Owner's Signature)		
_____ (Street or P.O. Box)	_____ (City)	_____ (State)	_____ (Zip Code)

_____ (Owner's Name - Please Print)	_____ (Owner's Signature)		
_____ (Street or P.O. Box)	_____ (City)	_____ (State)	_____ (Zip Code)

_____ (Owner's Name - Please Print)	_____ (Owner's Signature)		
_____ (Street or P.O. Box)	_____ (City)	_____ (State)	_____ (Zip Code)

INSTRUCTIONS

1. This certification is made under the provisions of § 1744 of Title 43 and § 28-28k of Title 30 of the United States Code; and the regulations thereunder (43 CFR Part 3830).
2. The claimant(s) **must** fill in the dates in paragraph 1 for the beginning and ending of the assessment year for which this waiver is sought.
3. The claimant(s) **must** fill in the date in paragraph 2 for the beginning of the assessment year for which this waiver is sought.
4. All claim and site names and Bureau of Land Management (BLM) serial numbers **must** be listed for the mining claims, mill sites, and tunnel sites for which the waiver is sought.
5. All owners of the mining claims, mill sites, and tunnel sites and their addresses **must** be given.
6. This waiver form **must** be signed by all the claimants or their designated agent, in original form. If an agent is designated, a notarized designation of agent, signed by all of the claimants with proper address given, **must** be submitted with this waiver.
7. This form **must** be filed no later than September 1st for the upcoming assessment year in the BLM State Office where the mining claims or sites are recorded, or the waiver cannot be granted by the BLM. (Example: to obtain a waiver for the assessment year 2000, which begins at noon on September 1, 1999, you **must** qualify for and file for a waiver no later than September 1, 1999, in the proper BLM State Office).
8. For all mining claims which require assessment work, you **must** record an affidavit of labor on or before the December 30th immediately following the filing of this waiver. For all other mining claims or sites waived, you **must** record a notice of intent to hold on or before the December 30th immediately following the filing of this waiver.
9. Mill and tunnel sites may also be listed upon this waiver and be waived from payment of the maintenance fee. A notice of intent to hold for these sites is required to be filed by the December 30th following the filing of this waiver.

NOTICE/BURDEN HOURS STATEMENT

The Privacy Act of 1974, *as amended*, and the regulation in 43 CFR 2.48(d) provide that you be furnished the following information in connection with the information required by this certification of waiver from rental fees.

AUTHORITY: 30 U.S.C. 28-28k; 43 U.S.C. 1201, 1457, 1740, and 1744; and 43 CFR 3830.

PRINCIPLE PURPOSE: This information is to be used to verify that the owner(s) (claimants) of a mining claim has complied with 30 U.S.C. 28f and is entitled to perform assessment work in lieu of paying the maintenance fee for the mining claims listed on this form.

ROUTINE USE: (1) Adjudication of the claimant(s) certification of waiver from paying the maintenance fee otherwise required by 30 U.S.C. 28f. (2) Disclosure may be made to appropriate Federal agencies when location is made within the agency's geographic area of responsibility. (3) Information from the record and/or the record will be transferred to the appropriate Federal, State, or local agency, or a member of the public in response to a specific request for pertinent information. (4) Information may also be provided to the Department of Justice or in a proceeding before a court or adjudicative body; or to Federal, State, local or foreign agencies when needed for enforcement of civil or criminal codes or applicable regulations concerning title rights upon the public land.

EFFECT OF NOT PROVIDING INFORMATION: Disclosure of this information is required by 30 U.S.C. 28f and 43 CFR Part 3830 for those qualified claimants wishing to take the small miner waiver allowed. Failure to supply the information required in this form to support the claimants certification of waiver from payment of the otherwise required maintenance fees will result in the waiver being disallowed and the mining claims subject to forfeiture by BLM under 30 U.S.C. 28i.

The Paperwork Reduction Act of 1995 requires us to inform you that:

This information is being collected to allow the BLM to determine if you qualify for a waiver from the payment of \$100 per mining claim or site maintenance fee established in 30 U.S.C. 28f and the implementing regulations at 43 CFR 3830. A response to this request is required in accordance with the statute to obtain your benefit.

BLM would like you to know that you do not have to respond to this, or any other, Federal agency-sponsored information collection unless it displays a currently valid OMB control number.

Public reporting burden for this form is estimated to average 20 minutes (.33 hours) per response, including time to review instructions, gathering and maintaining data, and completing and reviewing the form. Direct comments regarding this burden estimate, or any other aspect of this form, to the U.S. Department of the Interior, Bureau of Land Management, (1004-0114) Bureau Information Collection Clearance Officer (WO-630), Mail Stop 401 LS, 1849 C St., N.W., Washington, D.C. 20240.

FOR OFFICIAL USE ONLY

RECEIVED
BLM AZ STATE OFFICE
2000 AUG 28 A 8:19
PHOENIX, ARIZONA

When Recorded Return Document to:

Dan Borkowski
213 Pioneer Dr
Johnson Creek AZ
53038

Check here is this is a change of address.

Telephone: 920 699 2399

E-mail address: dbork@charter.net

AFFIDAVIT OF PERFORMANCE OF ANNUAL WORK

1. State of Arizona, County of Yavapai ss:


2. I (Name) Dan Borkowski

3. Reside at (Address) 213 Pioneer Dr

City Johnson Creek County Jefferson

State AZ Zip 53038 being duly sworn, depose and say that I am a citizen of the United States, more than eighteen years of age, and that all of the facts set forth in this affidavit, subject to the provisions and penalties of 18 U.S.C. 1001 pertaining to the filing of false, fictitious, or fraudulent statements with the United States, are true and correct according to the best of my knowledge, information and belief.

4. Owner's name and address (If not shown in Items 1-3 above).



5. That I am personally acquainted with the mining claim(s). The work and improvements were made by and at the expense of the owner(s) of said claim(s). Said contiguous group of claims, listed on this document, are situated in the

Bradshaw (optional) Mining District; Yavapai County, Arizona.

Line No.	AMC NUMBER	CLAIM/SITE NAME	COUNTY RECORDER DATA (If available)	TWP	RNG	SEC
1	394923	DEMSMED Territory #1		0100 N	0010 W	018
2						
3						
4						
5						
6						

ENTERED INTO COMPUTER
9/24/09 AB

AFFIDAVIT OF PERFORMANCE OF ANNUAL WORK – page 2

BLM
Date
Stamp

2009 AUG 28

PHOENIX, ARIZONA

RECEIVED
BLM AZ STA

7						
8						
9						
10						

6. That between the dates starting at 12 o'clock noon on September 1, 2008 and ending at 12 o'clock noon on September 1, 2009 at least \$ 500 dollars worth of work and improvements were done and performed upon said claim(s) or upon one or more of a contiguous group of claims for the benefit of all, wholly or partly outside of a contiguous group of claims for the benefit of all, not including the location work.

7. That the following persons were employed to perform the work and improvements described herein: _____
Dan Borkowski Bridget Borkowski

8. That the work and improvements performed were: Mineral Exploration dredging creek area searching for mineral deposits, sampling area of content, backfilling holes to original contour, cleaning creek bed of trash left by hunters and campers

9. Dated: 8/25/09 Signature: [Signature]

SUBSCRIBED AND SWORN TO before me, a Notary Public, this 25th day of August 2009

By: Cheryl A. Metzinger

Notary Public Cheryl A. Metzinger

My Commission Expires April 21, 2013

Bureau of Land Management
Arizona State Office
www.az.blm.gov

No. of Claims: 1 x \$10 = 10⁰⁰
 Check No.: 2355 Init. SC
 Receipt No.: 1993719
For BLM Use Only

Form: MCF108
Revised Jan. 2006
Page 2 of 2

United States Department of the Interior

Bureau of Land Management
 BUSINESS & SUPPORT SVCS DIV
 ONE N CENTRAL AVE SUITE 800
 PHOENIX, AZ 85004 -4427
 Phone: (602) 417-9200

Receipt

No: 1993719

Transaction #: 2057981	
Date of Transaction: 09/01/2009	
CUSTOMER:	DANIEL BORKOWSKI 213 PIONEER DR JOHNSON CREEK, WI 53038-9509 US

LINE #	QTY	DESCRIPTION	REMARKS	UNIT PRICE	TOTAL
1	1.00	LOCATABLE MINERALS / MINING CLAIMS-NOT NEW-UNADJUD, ONE AUTH NO. ONLY / MINING CLAIM MONEY RECEIVED CASES: AMC394923/\$10.00	POL & WAIVER (1)	- n/a -	10.00
TOTAL:					\$10.00

PAYMENT INFORMATION					
1	AMOUNT:	10.00	POSTMARKED:	08/26/2009	
	TYPE:	CHECK	RECEIVED:	08/28/2009	
	CHECK NO:	2355			
	NAME:	BORKOWSKI, DANIEL E 213 PIONEER DR JOHNSON CREEK WI 53038-9509 US			

REMARKS

This receipt was generated by the automated BLM Collections and Billing System and is a paper representation of a portion of the official electronic record contained therein.



MAP OF MINING CLAIM LOCATION

- The name of the claim is DEMISED TERRITORY
- The N.E. corner of the claim is 2600 feet in a S.E. direction to a survey monument or permanent natural object described as JAKIES PASS OR MT 6030
- The type of location monument is 2" PVC PIPE
The type of corner end monuments are 2" PVC PIPE
- The bearing and distance between the corners of the claim are beginning at the N.E. corner of the claim, 2640 feet in a S.W. direction to the N.W. corner, then 660 feet in a SOUTH direction to the S.W. corner, then 2640 feet in a NORTHEAST direction to the S.E. corner, then 660 feet in a NORTH direction to the point of beginning.

MAP

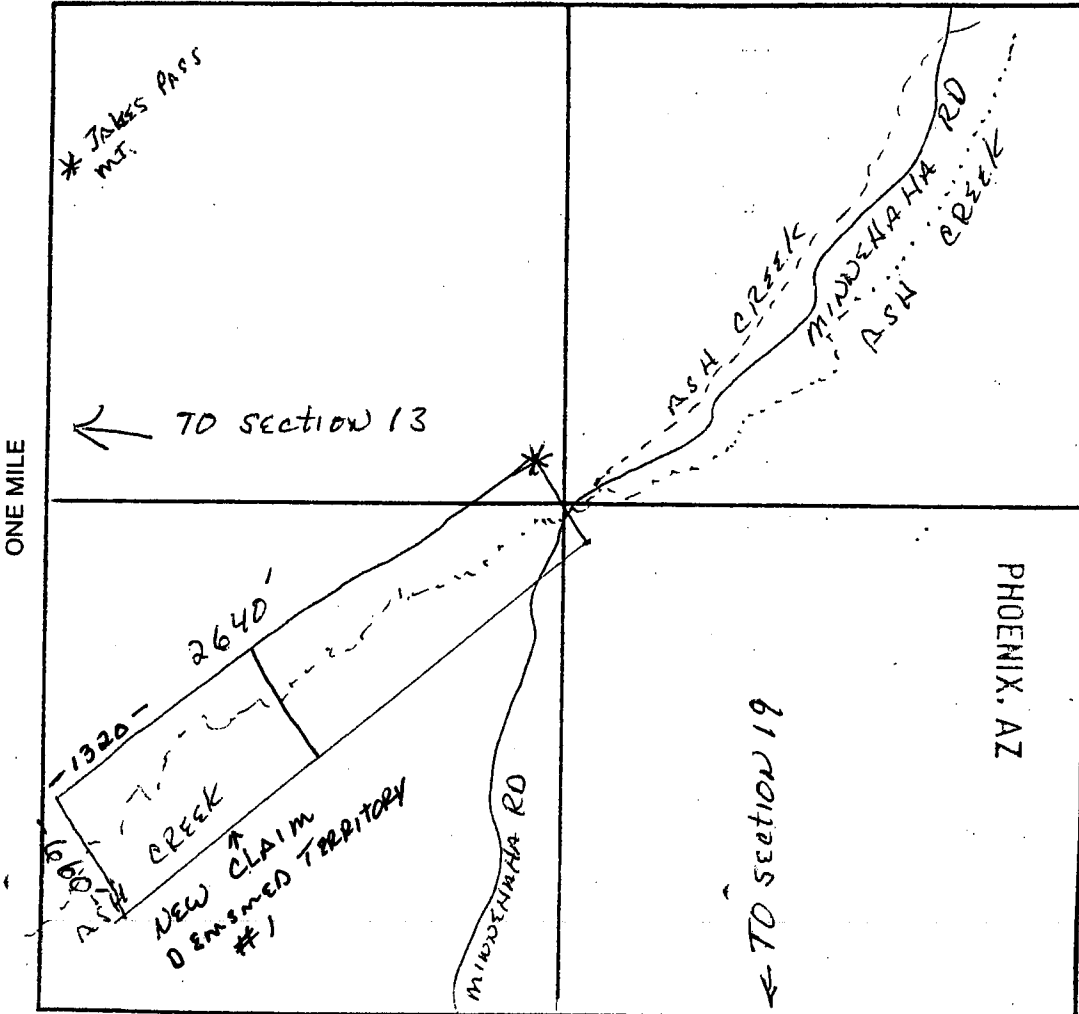
One inch = One thousand feet

North Arrow



ONE MILE

RECORDERS MEMO: LEGIBILITY QUESTIONABLE FOR GOOD REPRODUCTION



RECEIVED
B.L.M. AZ STATE OFFICE
SEP 12 P 1:33

SECTION # 18
NOT ON MAP

Section 18 Range 1W Township 10N

WILA & SALT RIVER Base and Meridian.

Dated: 9-2-08

[Signature]
Signature

UNITED STATES DEPARTMENT OF THE INTERIOR
BUREAU OF LAND MANAGEMENT

Amc 394631

690

CMC

MAINTENANCE FEE WAIVER CERTIFICATION

FORM APPROVED
OMB NO. 1004-0114
Expires: February 28, 2010

SEE INSTRUCTIONS ON REVERSE

1. This small miner waiver is filed for the assessment year beginning at noon on September 1, ~~2009~~ and ending at noon on September 1, 2010
2. The undersigned and all related parties owned ten or fewer mining claims, mill, or tunnel sites located and maintained on Federal lands in the United States of America on September 1, 2009
3. The undersigned have performed the assessment work **required by law** for each mining claim listed **prior to filing this waiver** and understand that by filing this form; an affidavit of assessment work **must** be recorded by the December 30th following the filing of this waiver.
4. The undersigned understand that if the assessment work obligation has not yet come due under 30 U.S.C. 28 (for those claims in their first assessment year only); a notice of intent to hold reciting this condition **must** be recorded by the December 30th following the filing of this waiver.
5. The undersigned understand that mill and tunnel sites may also be listed upon this waiver and be waived from payment of the maintenance fee; and that a notice of intent to hold for these sites is required to be recorded by the December 30th immediately following the filing of this waiver.
6. The undersigned understand and acknowledge that pursuant to 43 U.S.C. 1212 and 18 U.S.C. 1001; the filing or recording of a false, fictitious, or fraudulent document with the Bureau of Land Management may result in a fine of up to \$250,000, a prison term not to exceed five years, or both.
7. The mining claims, mill or tunnel sites for which this waiver from payment of the maintenance fees is requested are:

CLAIM OR SITE NAME	BLM RECORDATION SERIAL NUMBER
1. <u>DEMISSMED TERRITORY</u>	<u>Amc 394631</u>
2.	
3.	
4.	
5.	
6.	
7.	
8.	
9.	
10.	

The owner(s) (claimants) of the above mining claims and sites are:

DENNIS CONLON
(Owner's Name - Please Print)
3431 W. ANTELA DR.
(Street or P.O. Box)
PHOENIX AZ 85053
(City) (State) (Zip Code)

[Signature]
(Owner's Signature)

JEAN CONLON
(Owner's Name - Please Print)
3431 W. ANTELA DR.
(Street or P.O. Box)
PHOENIX AZ 85053
(City) (State) (Zip Code)

[Signature]
(Owner's Signature)

RECEIVED
BLM AZ STATE OFFICE
2009 AUG 13 A 11:00
PHOENIX, ARIZONA

(Owner's Name - Please Print)

(Street or P.O. Box)

(City) (State) (Zip Code)

(Owner's Signature)

(Continued on page 2)

ENTERED INTO COMPUTER
JES 9/21/09

1/50

(Owner's Name - Please Print)

(Street or P.O. Box)

(Owner's Name - Please Print)

(Street or P.O. Box)

(Owner's Name - Please Print)

(Street or P.O. Box)

(Owner's Name - Please Print)

(Street or P.O. Box)

(Owner's Signature)

(City) _____
(State) _____
(Zip Code)

(Owner's Signature)

(City) _____
(State) _____
(Zip Code)

(Owner's Signature)

(City) _____
(State) _____
(Zip Code)

(Owner's Signature)

(City) _____
(State) _____
(Zip Code)

INSTRUCTIONS

- | | |
|--|--|
| <ol style="list-style-type: none"> 1. This certification is made under the provisions of § 1744 of Title 43 and § 28-28k of Title 30 of the United States Code; and the regulations thereunder (43 CFR Part 3830). 2. The claimant(s) must fill in the dates in paragraph 1 for the beginning and ending of the assessment year for which this waiver is sought. 3. The claimant(s) must fill in the date in paragraph 2 for the beginning of the assessment year for which this waiver is sought. 4. All claim and site names and Bureau of Land Management (BLM) serial numbers must be listed for the mining claims, mill sites, and tunnel sites for which the waiver is sought. 5. All owners of the mining claims, mill sites, and tunnel sites and their addresses must be given. 6. This waiver form must be signed by all the claimants or their designated agent, in original form. If an agent is designated, a notarized designation of agent, signed by all of the claimants with proper address given, must be submitted with this waiver. | <ol style="list-style-type: none"> 7. This form must be filed no later than September 1st for the upcoming assessment year in the BLM State Office where the mining claims or sites are recorded, or the waiver cannot be granted by the BLM. (Example: to obtain a waiver for the assessment year 2000, which begins at noon on September 1, 1999, you must qualify for and file for a waiver no later than September 1, 1999, in the proper BLM State Office). 8. For all mining claims which require assessment work, you must record an affidavit of labor on or before the December 30th immediately following the filing of this waiver. For all other mining claims or sites waived, you must record a notice of intent to hold on or before the December 30th immediately following the filing of this waiver. 9. Mill and tunnel sites may also be listed upon this waiver and be waived from payment of the maintenance fee. A notice of intent to hold for these sites is required to be filed by the December 30th following the filing of this waiver. |
|--|--|

NOTICE/BURDEN HOURS STATEMENT

The Privacy Act of 1974, *as amended*, and the regulation in 43 CFR 2.48(d) provide that you be furnished the following information in connection with the information required by this certification of waiver from rental fees.

AUTHORITY: 30 U.S.C. 28-28k; 43 U.S.C. 1201, 1457, 1740, and 1744; and 43 CFR 3830.

PRINCIPLE PURPOSE: This information is to be used to verify that the owner(s) (claimants) of a mining claim has complied with 30 U.S.C. 28f and is entitled to perform assessment work in lieu of paying the maintenance fee for the mining claims listed on this form.

ROUTINE USE: (1) Adjudication of the claimant(s) certification of waiver from paying the maintenance fee otherwise required by 30 U.S.C. 28f. (2) Disclosure may be made to appropriate Federal agencies when location is made within the agency's geographic area of responsibility. (3) Information from the record and/or the record will be transferred to the appropriate Federal, State, or local agency, or a member of the public in response to a specific request for pertinent information. (4) Information may also be provided to the Department of Justice or in a proceeding before a court or adjudicative body; or to Federal, State, local or foreign agencies when needed for enforcement of civil or criminal codes or applicable regulations concerning title rights upon the public land.

EFFECT OF NOT PROVIDING INFORMATION: Disclosure of this information is required by 30 U.S.C. 28f and 43 CFR Part 3830 for those qualified claimants wishing to take the small miner waiver allowed. Failure to supply the information required in this form to support the claimants certification of waiver from payment of the otherwise required maintenance fees will result in the waiver being disallowed and the mining claims subject to forfeiture by BLM under 30 U.S.C. 28i.

The Paperwork Reduction Act of 1995 requires us to inform you that: This information is being collected to allow the BLM to determine if you qualify for a waiver from the payment of \$100 per mining claim or site maintenance fee established in 30 U.S.C. 28f and the implementing regulations at 43 CFR 3830. A response to this request is required in accordance with the statute to obtain your benefit.

BLM would like you to know that you do not have to respond to this, or any other, Federal agency-sponsored information collection unless it displays a currently valid OMB control number.

Public reporting burden for this form is estimated to average 20 minutes (.33 hours) per response, including time to review instructions, gathering and maintaining data, and completing and reviewing the form. Direct comments regarding this burden estimate, or any other aspect of this form, to the U.S. Department of the Interior, Bureau of Land Management, (1004-0114) Bureau Information Collection Clearance Officer (WO-630), Mail Stop 401 LS, 1849 C St, N.W., Washington, D.C. 20240.

PHOENIX, ARIZONA

FOR OFFICIAL USE ONLY

2009 AUG 13 A 11:00

RECEIVED
BLMAZ STATE OFFICE

NOTICE!!

These documents have been scanned!

Do not place un-scanned documents beneath this notice!

Do not remove this notice from this file!

GPO Jacket No. 560-102
Print Order 61540
Rise Business Services, LLC
Job=AZ15 5/22/2019



Box Number= AZ15078



Claim Begin-End: AMC394923-AMC394923

5 Miscellaneous



AZ15078-3

AMC394880-AMC395597

**NO
DOCUMENTS
FOUND**

NO DOCUMENTS FOUND
NO DOCUMENTS FOUND

NOTICE!!

These documents have been scanned!

Do not place un-scanned documents beneath this notice!

Do not remove this notice from this file!

GPO Jacket No. 560-102
Print Order 61540
Rise Business Services, LLC
Job=AZ15 5/22/2019



Box Number= AZ15078



Claim Begin-End: AMC394923-AMC394923

6 Location Notices-Amendments and Supporting Documents



AZ15078-3

AMC394880-AMC395597

MINING CLAIM STATUS REPORT

MTP CHECKED BY _____
GEO CHECKED BY _____

DATA ENTRY _____

LEAD SERIAL NO. AMC 394923 THROUGH AMC _____

SEVERED CLAIM

# _____	LODE	LOCATION FEE @ \$30 =	\$ _____
# <u>1</u>	PLACER	PROCESSING FEE @ \$15 =	\$ <u>15.00</u>
# _____	ASSOCIATION PL	MAINTENANCE FEE @ \$125 =	\$ _____
# _____	MILL SITE	OVERAGE	\$ _____
# _____	TUNNEL SITE	SHORTAGE	\$ _____
		OTHER FEES <u>TRANSFERS</u>	\$ <u>20.00</u>
ENOUGH LOCATORS		TOTAL	\$ <u>35.00</u>
YES []	NO []		

OVER-THE-COUNTER MAIL [] TIMELY FILED: YES [] NO []

LEGAL DESCRIPTION: T 10N R (W) SEC 18
 T _____ R _____ SEC _____
 T _____ R _____ SEC _____
 T _____ R _____ SEC _____

BLM [] FOREST SERVICE [] _____ SUBJ TO PL 359: YES [] NO []

WILDERNESS AREA: NO [] YES [] _____

SPLIT ESTATE: SX [] PX [] SRHA [] OTHER [] _____ N/A []
 PROPER NOTICE FILED IF LOCATED ON SRHA LANDS-YES [] NO [] N/A []

RECONVEYED MINERALS ON BLM LANDS REQUIRE OPENING ORDERS FROM 1944 TO 1993. OPEN TO ENTRY ON: _____ N/A []

COMMENTS/STATUS: VOID [] PARTIALLY VOID [] PVT MINERALS []
 WITHDRAWN LANDS [] OTHER [] _____

Should amend legal to include 1/4 section(s)

Claimant acknowledges that portions of the following claim(s) site(s) may be void or voidable. _____

Signature of claimant _____
 FINAL ADJUDICATION RE DATE 8/6/10

AMC 394923

$$\begin{array}{r}
 2640 \\
 660 \\
 \hline
 158400 \\
 15840 \\
 \hline
 1642400
 \end{array}$$

~~700~~

$$\frac{1500}{600} = 20$$

$$\frac{900000}{1642400} = 20$$

$$\frac{2640}{660} = 36$$

$$\begin{array}{r}
 43560 \overline{) 1642400} \\
 \underline{13068} \\
 13560
 \end{array}$$

FEE
\$5
\$8
\$5
\$1
1484



B-4622 P-624
Page: 1 of 2
NML 4264601

When recorded, mail to:

Name: DENNIS CONLON

Address: 3431 W. ANGELA DR.

City/State/Zip Code: PHOENIX AZ
85053

Space above this line for Recorder's use

NOTICE OF MINING CLAIM

1. TYPE OF NOTICE: Location Amendment Relocation
2. TYPE OF CLAIM: Placer Lode Millsite Tunnelsite
3. The name and address of the Locator is
Name: DENNIS CONLON & JEAN CONLON
Address: 3431 W. ANGELA DR.
City/State/Zip Code: PHOENIX AZ 85053
4. The name of the claim is DEMSSMED TERRITORY
5. The date of the location is SEPT-2-2008
The claim is 2640 feet long and 660 feet wide. The distance from the location monument to each end of the claim is 2640 feet in a SOUTHWEST direction and 660 feet in a SOUTH direction.
7. The general course of the claim is from the NORTHEAST to the SOUTHWEST
8. The location of the claim is in Section 18, Township 10 N, Range 1 W, GILA & SALT RIVER Base and Meridian, Mining District, YAVAPAI County, State of ARIZONA
9. If amending or relocating, the previous claim name was _____ recorded in Docket(Book) _____ page(s) _____ Mining District, _____ County, State of _____
10. The location of the claim with reference to a natural object or permanent monument is 2600' S.E. OF JACKIES PASS AT JUNCTION OF MINNEHAHA ROAD AND ASH CREEK. 2 MILES SOUTH OF SENATOR HWY

Dated: 9-2-08 PHOENIX, AZ

Dennis Conlon
Signature

3431 W. ANGELA DR.
Address

PHOENIX AZ 85053
City/State/Zip

2008 SEP 12 P 1:32

B.L.M. AZ STATE OFFICE

REC-394631

REC-304923



MAP OF MINING CLAIM LOCATION

- The name of the claim is DEMISED TERRITORY ;
- The N.E. corner of the claim is 2600 feet in a S.E. direction to a survey monument or permanent natural object described as JAKIES PASS OR MT 6030 ;
- The type of location monument is 2" PVC PIPE ;
The type of corner end monuments are 2" PVC PIPE ;
- The bearing and distance between the corners of the claim are beginning at the N.E. corner of the claim, 2640 feet in a S.W. direction to the N.W. corner, then 660 feet in a SOUTH direction to the S.W. corner, then 2640 feet in a NORTHEAST direction to the S.E. corner, then 660 feet in a NORTH direction to the point of beginning.

MAP

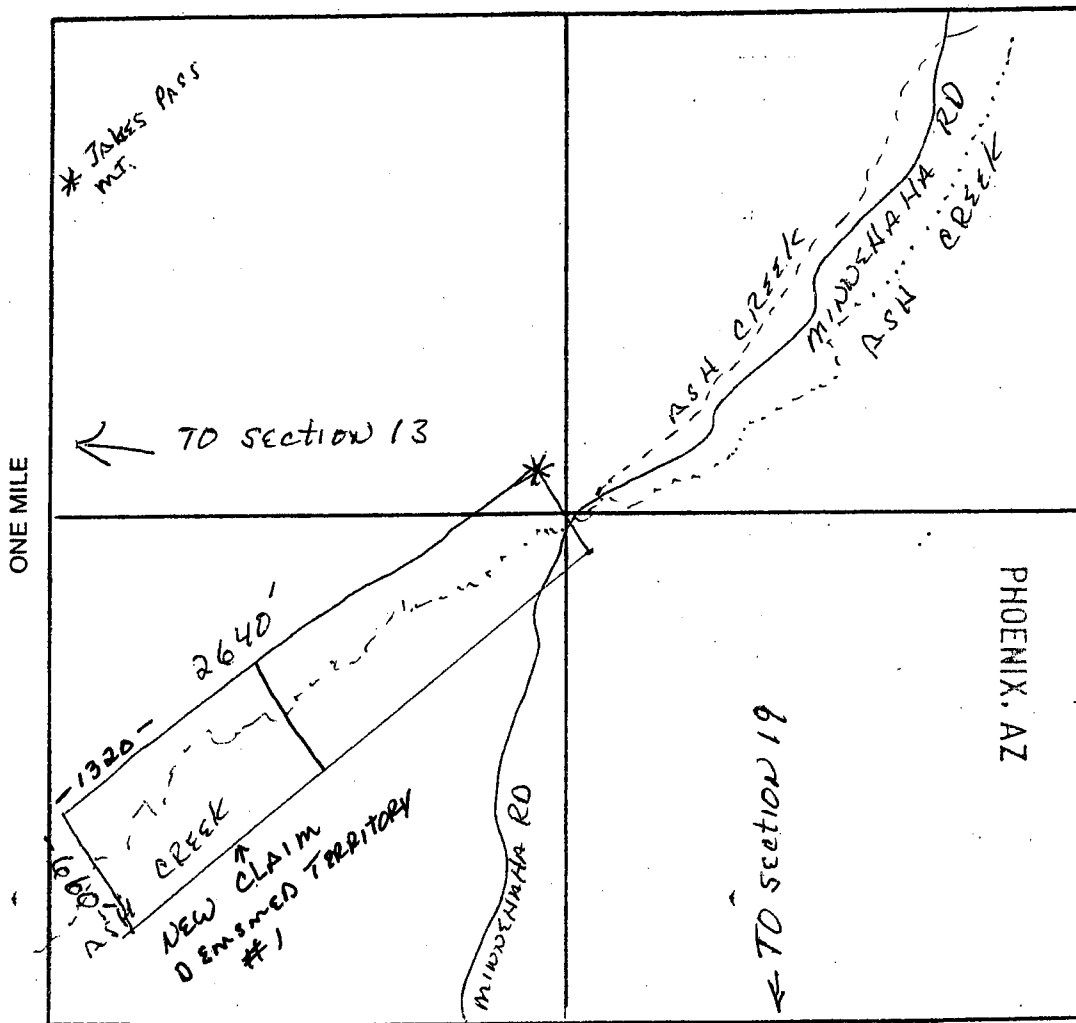
One inch = One thousand feet

North Arrow



ONE MILE

RECORDERS MEMO: LEGIBILITY
QUESTIONABLE FOR GOOD REPRODUCTION



640 ACRES
SEP 12 P 1:33

RECEIVED
BLM, AZ STATE OFFICE

SECTION # 18
NOT ON MAP

Section 18 Range 1W Township 10N
WILA & SALT RIVER Base and Meridian.

Dated: 9-2-08

Signature

DEPARTMENT OF INTERIOR
BUREAU OF LAND MANAGEMENT

Input Parameters for Geographic Report with Land

System Id = CR

Admin State = AZ

Geo State =

Casetype Begins With

Case Disp Txt = AUTHORIZED

Mer Twp Rng =

Section =

Mtrs = 14 0100N 0010W 018

Commodity =

Commodity Txt =

Pending Org =

Pend Org Decode =

Total Rows Returned: 0

